



# Gatwick Airport Northern Runway Project

Parameter Plans – For Approval

**Book 4**

VERSION: 5.0

DATE: JULY 2024

Application Document Ref: 4.7

PINS Reference Number: TR020005

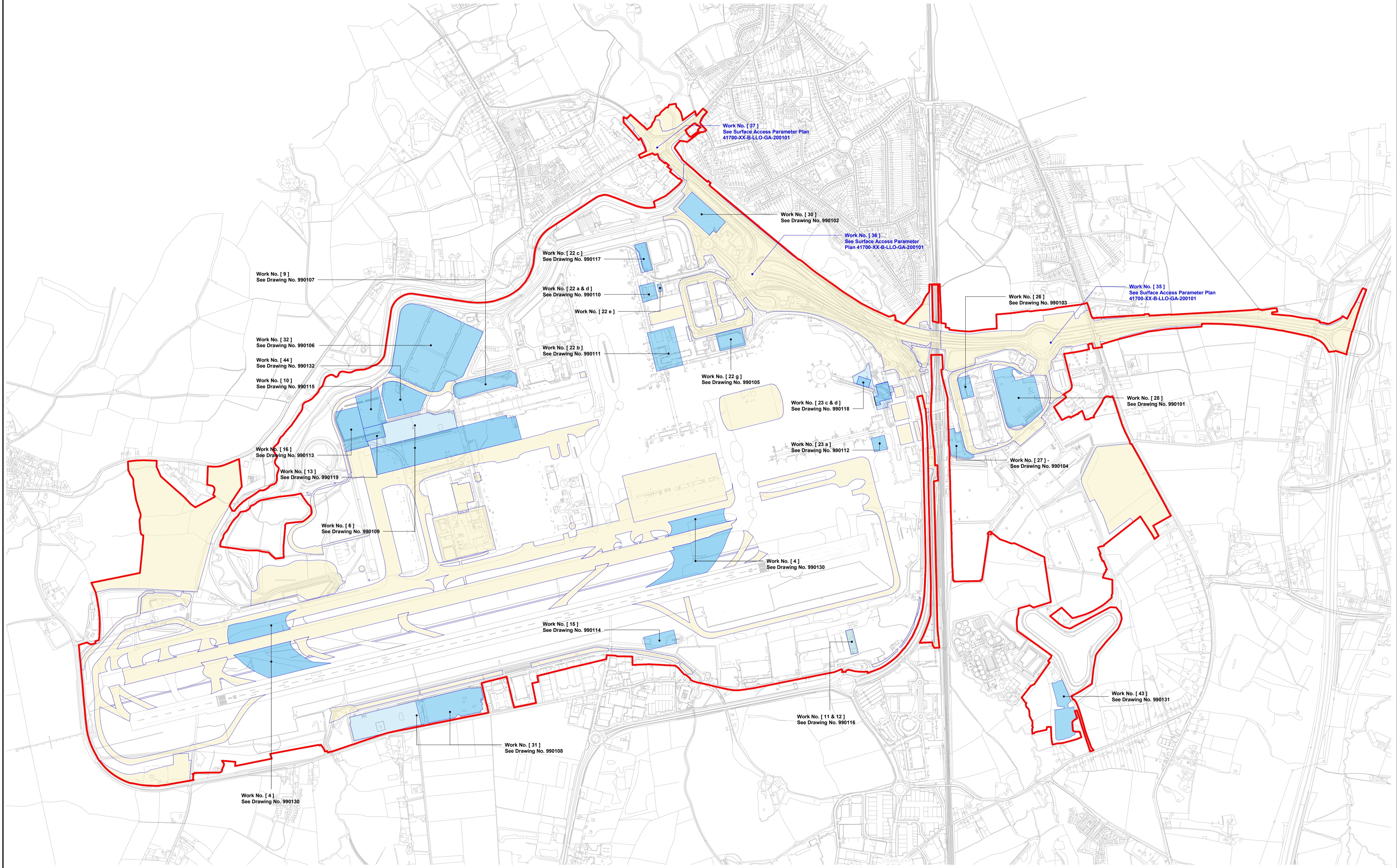
## Parameter Plans – For Approval

| Drawing Number           | Revision | Drawing Title  | Size            | Sheet Size |
|--------------------------|----------|--|-----------------|------------|
| 20000-XX-A-XXX-GA-990100 | P04      | Parameter Plans – APFP Regulations 5(2)(o) – Key Plan                                | 1:7500          | A1         |
| 20000-XX-A-XXX-GA-990101 | P03      | Parameter Plans – APFP Regulations 5(2)(o) – Work No 28 – Car Park H                 | 1:750           | A1         |
| 20000-XX-A-XXX-GA-990102 | P02      | Parameter Plans – APFP Regulations 5(2)(o) – Work No 30 – Car Park Y                 | 1:750           | A1         |
| 20000-XX-A-XXX-GA-990103 | P02      | Parameter Plans – APFP Regulations 5(2)(o) – Work No 26 – ST Forecourt Hotel         | 1:500           | A1         |
| 20000-XX-A-XXX-GA-990104 | P02      | Parameter Plans – APFP Regulations 5(2)(o) – Work No 27 – Car Rental Hotel           | 1:500           | A1         |
| 20000-XX-A-XXX-GA-990105 | P02      | Parameter Plans – APFP Regulations 5(2)(o) – Work No 22 – Car Park J                 | 1:500           | A1         |
| 20000-XX-A-XXX-GA-990106 | P02      | Parameter Plans – APFP Regulations 5(2)(o) – Work No 32 – NT Long Stay               | 1:1250 / 1:1000 | A1         |
| 20000-XX-A-XXX-GA-990107 | P04      | Parameter Plans – APFP Regulations 5(2)(o) – Work No 9 – CARE                        | 1:500           | A1         |
| 20000-XX-A-XXX-GA-990108 | P02      | Parameter Plans – APFP Regulations 5(2)(o) – Work No 31 – Car Park X                 | 1:1000          | A1         |
| 20000-XX-A-XXX-GA-990109 | P02      | Parameter Plans – APFP Regulations 5(2)(o) – Work No 6 – Pier 7                      | 1:1000          | A1         |
| 20000-XX-A-XXX-GA-990110 | P02      | Parameter Plans – APFP Regulations 5(2)(o) – Work No 22 – NT IDL (North)             | 1:500           | A1         |
| 20000-XX-A-XXX-GA-990111 | P04      | Parameter Plans – APFP Regulations 5(2)(o) – Work No 22 – NT IDL (South)             | 1:500           | A1         |
| 20000-XX-A-XXX-GA-990112 | P02      | Parameter Plans – APFP Regulations 5(2)(o) – Work No 23 – ST IDL Extension           | 1:500           | A1         |
| 20000-XX-A-XXX-GA-990113 | P02      | Parameter Plans – APFP Regulations 5(2)(o) – Work No 16 – Hangar                     | 1:500           | A1         |
| 20000-XX-A-XXX-GA-990114 | P02      | Parameter Plans – APFP Regulations 5(2)(o) – Work No 15 – Fire Station               | 1:500           | A1         |
| 20000-XX-A-XXX-GA-990115 | P02      | Parameter Plans – APFP Regulations 5(2)(o) – Work No 10 – Motor Transport            | 1:500           | A1         |
| 20000-XX-A-XXX-GA-990116 | P02      | Parameter Plans – APFP Regulations 5(2)(o) – Work No 11 / 12 – Maintenance           | 1:500           | A1         |
| 20000-XX-A-XXX-GA-990117 | P02      | Parameter Plans – APFP Regulations 5(2)(o) – Work No 22 – NT Baggage                 | 1:500           | A1         |
| 20000-XX-A-XXX-GA-990118 | P02      | Parameter Plans – APFP Regulations 5(2)(o) – Work No 23 – ST Coaching Gates          | 1:500           | A1         |
| 20000-XX-A-XXX-GA-990119 | P02      | Parameter Plans – APFP Regulations 5(2)(o) – Work No 13 – Northern Rendezvous Point  | 1:500           | A1         |
| 20000-XX-A-XXX-GA-990130 | P01      | Parameter Plans – APFP Regulations 5(2)(o) – Work No 4(b) and 4(e) – Exit Taxiways   | 1:2500          | A1         |
| 20000-XX-A-XXX-GA-990131 | P02      | Parameter Plans – APFP Regulations 5(2)(o) – Work No 43 – Water Treatment Works      | 1:500           | A1         |
| 20000-XX-A-XXX-GA-990132 | P01      | Parameter Plans – APFP Regulations 5(2)(o) – Work No 44 – Wastewater Treatment Works | 1:500           | A1         |
| 41700-XX-B-LLO-GA-200101 | P02      | Parameter Plans – Surface Access Highways – APFP Regulations 5(2)(j) – Key Plan      | 1:7500          | A1         |
| 41700-XX-B-LLO-GA-200102 | P02      | Parameter Plans – Surface Access Highways – APFP Regulations 5(2)(j) – Sheet 1       | 1:2500          | A1         |
| 41700-XX-B-LLO-GA-200103 | P02      | Parameter Plans – Surface Access Highways – APFP Regulations 5(2)(j) – Sheet 2       | 1:2500          | A1         |

## Parameter Plans – Schedule of Changes

| Drawing Number           | Revision | Drawing Title   | Description of Changes  |
|--------------------------|----------|---|---|
| 20000-XX-A-XXX-GA-990100 | P04      | Parameter Plans – APFP Regulations 5(2)(o)<br>– Key Plan                        | - Order limit boundary amended adjacent to Longbridge Roundabout. |
| 20000-XX-A-XXX-GA-990101 | P03      | Parameter Plans – APFP Regulations 5(2)(o)<br>– Work No 28 – Car Park H         | - Maximum Associated Elements Parameter Removed                   |
| 20000-XX-A-XXX-GA-990102 | P02      | Parameter Plans – APFP Regulations 5(2)(o)<br>– Work No 30 – Car Park Y         | No changes  |
| 20000-XX-A-XXX-GA-990103 | P02      | Parameter Plans – APFP Regulations 5(2)(o)<br>– Work No 26 – ST Forecourt Hotel | No changes  |
| 20000-XX-A-XXX-GA-990104 | P02      | Parameter Plans – APFP Regulations 5(2)(o)<br>– Work No 27 – Car Rental Hotel   | No changes  |
| 20000-XX-A-XXX-GA-990105 | P02      | Parameter Plans – APFP Regulations 5(2)(o)<br>– Work No 22 – Car Park J         | No changes  |
| 20000-XX-A-XXX-GA-990106 | P02      | Parameter Plans – APFP Regulations 5(2)(o)<br>– Work No 32 – NT Long Stay       | No changes  |
| 20000-XX-A-XXX-GA-990107 | P04      | Parameter Plans – APFP Regulations 5(2)(o)<br>– Work No 9 – CARE                | No changes  |
| 20000-XX-A-XXX-GA-990108 | P02      | Parameter Plans – APFP Regulations 5(2)(o)<br>– Work No 31 – Car Park X         | No changes  |
| 20000-XX-A-XXX-GA-990109 | P02      | Parameter Plans – APFP Regulations 5(2)(o)<br>– Work No 6 – Pier 7              | No changes  |
| 20000-XX-A-XXX-GA-990110 | P02      | Parameter Plans – APFP Regulations 5(2)(o)<br>– Work No 22 – NT IDL (North)     | No changes  |
| 20000-XX-A-XXX-GA-990111 | P04      | Parameter Plans – APFP Regulations 5(2)(o)<br>– Work No 22 – NT IDL (South)     | No changes  |
| 20000-XX-A-XXX-GA-990112 | P02      | Parameter Plans – APFP Regulations 5(2)(o)<br>– Work No 23 – ST IDL Extension   | No changes  |

|                          |     |   |   |
|--------------------------|-----|---|---|
| 20000-XX-A-XXX-GA-990113 | P02 | Parameter Plans – APFP Regulations 5(2)(o)<br>– Work No 16 – Hangar                     | No changes  |
| 20000-XX-A-XXX-GA-990114 | P02 | Parameter Plans – APFP Regulations 5(2)(o)<br>– Work No 15 – Fire Station               | No changes  |
| 20000-XX-A-XXX-GA-990115 | P02 | Parameter Plans – APFP Regulations 5(2)(o)<br>– Work No 10 – Motor Transport            | No changes  |
| 20000-XX-A-XXX-GA-990116 | P02 | Parameter Plans – APFP Regulations 5(2)(o)<br>– Work No 11 / 12 – Maintenance           | No changes  |
| 20000-XX-A-XXX-GA-990117 | P02 | Parameter Plans – APFP Regulations 5(2)(o)<br>– Work No 22 – NT Baggage                 | No changes  |
| 20000-XX-A-XXX-GA-990118 | P02 | Parameter Plans – APFP Regulations 5(2)(o)<br>– Work No 23 – ST Coaching Gates          | No changes  |
| 20000-XX-A-XXX-GA-990119 | P02 | Parameter Plans – APFP Regulations 5(2)(o)<br>– Work No 13 – Northern Rendezvous Point  | No changes  |
| 20000-XX-A-XXX-GA-990131 | P02 | Parameter Plans – APFP Regulations 5(2)(o)<br>– Work No 43 – Water Treatment Works      | No changes  |
| 20000-XX-A-XXX-GA-990132 | P01 | Parameter Plans – APFP Regulations 5(2)(o)<br>– Work No 44 – Wastewater Treatment Works | No changes  |
| 20000-XX-A-XXX-GA-990130 | P01 | Parameter Plans – APFP Regulations 5(2)(o)<br>– Work No 4(b) and 4(e) – Exit Taxiways   | No changes  |
| 41700-XX-B-LLO-GA-200101 | P02 | Parameter Plans – Surface Access Highways<br>– APFP Regulations 5(2)(j) – Key Plan      | Order limit boundary amended adjacent to Longbridge Roundabout. |
| 41700-XX-B-LLO-GA-200102 | P02 | Parameter Plans – Surface Access Highways<br>– APFP Regulations 5(2)(j) – Sheet 1       | Order limit boundary amended adjacent to Longbridge Roundabout. |
| 41700-XX-B-LLO-GA-200103 | P02 | Parameter Plans – Surface Access Highways<br>– APFP Regulations 5(2)(j) – Sheet 2       | No changes  |



**KEY:**

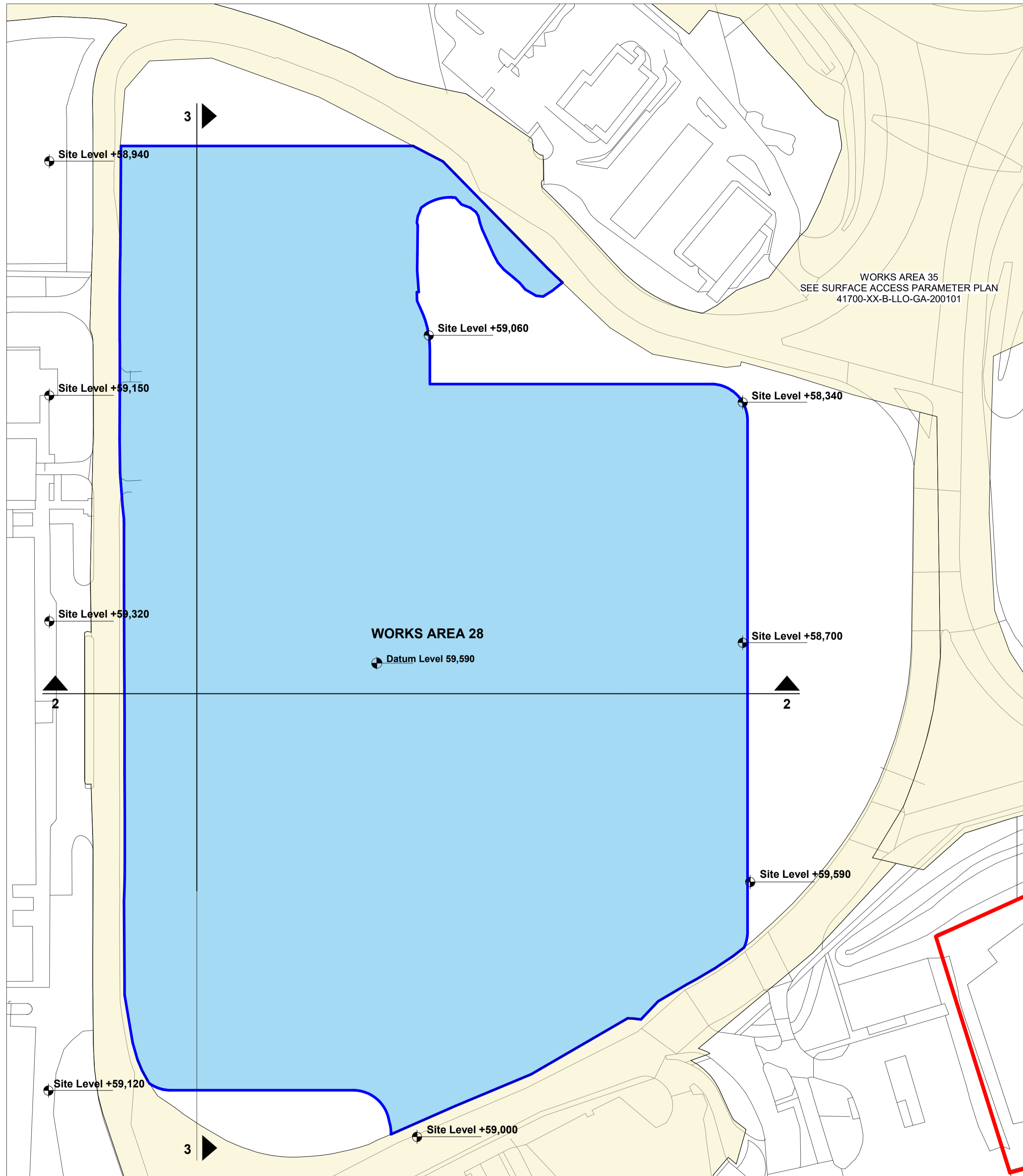
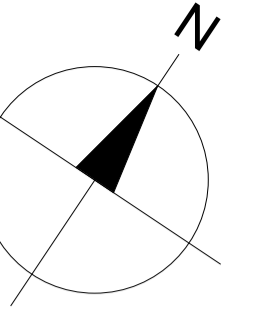
- ORDER LIMITS
- WORKS AREA WITH A SPECIFIC PARAMETER DRAWINGS AS NOTED
- WORKS AREA WITH A SPECIFIC PARAMETER DRAWING NOTED BUT WHERE THE MAXIMUM PARAMETER DOES NOT APPLY
- WORKS AREA WITH NO SPECIFIC PARAMETER DRAWING
- WORKS AREAS OVERLAPPING

This drawing may contain some Ordnance Survey Landline and Raster data.  
 OS Copyright Acknowledgement.  
 Reproduced by permission of Ordnance Survey on behalf of HMSO. © Crown  
 Copyright and database right. Licence No. 100020071

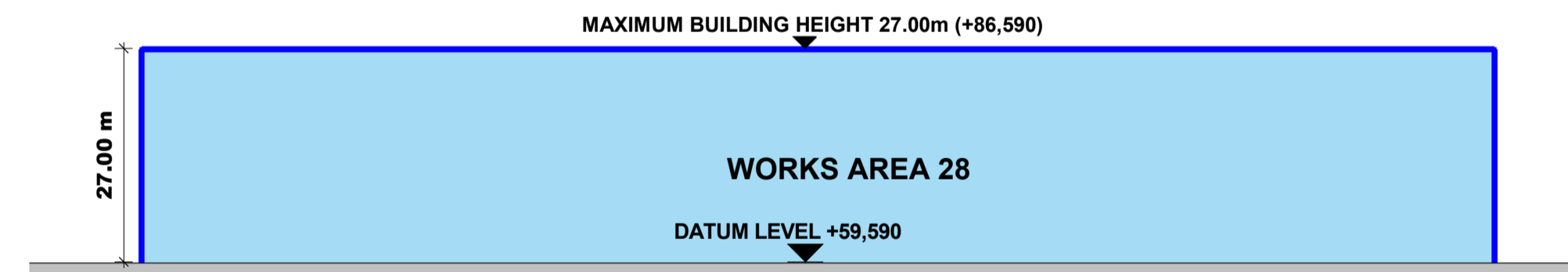
| Rev | Date     | Description                              |
|-----|----------|--|
| P04 | 12.07.24 | Proposed Changes 05 & Works Area Updated |
| P03 | 15.03.24 | Proposed Changes 04 - Works 44           |
| P02 | 06.02.24 | Proposed Changes 01                      |
| P01 | 01.07.23 | Issue for Approval                       |



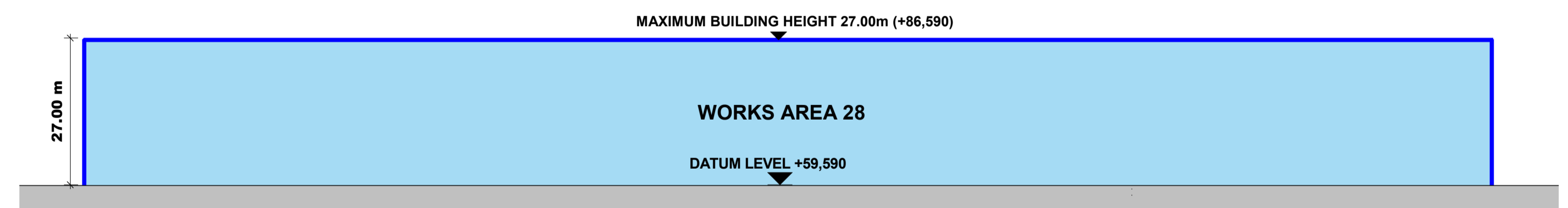
|  |  |  |                                  |
|--|--|--|----------------------------------|
| Project name<br>Gatwick Airport Northern Runway Project        |  | Scale<br>1: 7500m<br>0 600 3000 6000 7500M   | GAL Project No.<br>41601         |
| File<br>Parameter Plans<br>APFP Regulation 5(2)(o)<br>Key Plan |  | Checked by<br>ABdM   | Originator's Job No.<br>B754 NRP |
|  |  | Checked Date<br>01.07.2023   | Drawn Date<br>01.07.2023         |
|  |  | Drawn by<br>LH   | Status<br>IFR                    |
|  |  | Approved by<br>LK  | Reason for Issue<br>For Approval |
|  |  | Approval Date<br>01.07.2023  | Scale<br>1:7500                  |
|  |  | Location-Level-Discipline-PFC-DocType-UniqueNumber<br>20000 - XX - A - XXX - GA - 990100 | Revision<br>P06                  |



**1** Parameter Plan Works Area 28  
1 : 750



**2** Parameter Height Section 2  
1 : 750



**3** Parameter Height Section 3  
1 : 750

**KEY**

- ORDER LIMITS
- WORKS AREA WHERE THE MAXIMUM PARAMETER APPLIES
- WORKS AREA WHERE THE MAXIMUM PARAMETER DOES NOT APPLY
- ADJACENT WORKS AREA WITH A SPECIFIC PARAMETER DRAWING
- ADJACENT WORKS AREA WITH NO SPECIFIC PARAMETER DRAWING

**SITE LEVEL**  
Approximate existing site levels taken from ref 'National LIDAR data 2020'

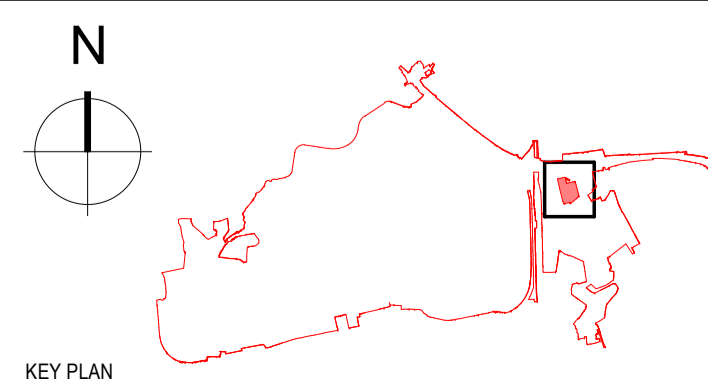
**DATUM LEVEL**  
Site datum level is indicative ground or base level for the development site

**MAXIMUM BUILDING HEIGHT**  
Maximum parameter height for the development shown as height in metres from datum level with the accordant indicative maximum level

**LEVELS AND DIMENSIONS**  
All levels show elevation above Ordnance Datum Newlyn (AODN) except the dimensions shown on section ('m') which are height in metres from datum level

This drawing may contain some Ordnance Survey Landline and Raster data.  
OS Copyright Acknowledgement.  
Reproduced by permission of Ordnance Survey on behalf of HMSO. © Crown Copyright and database right. Licence No. 100020071

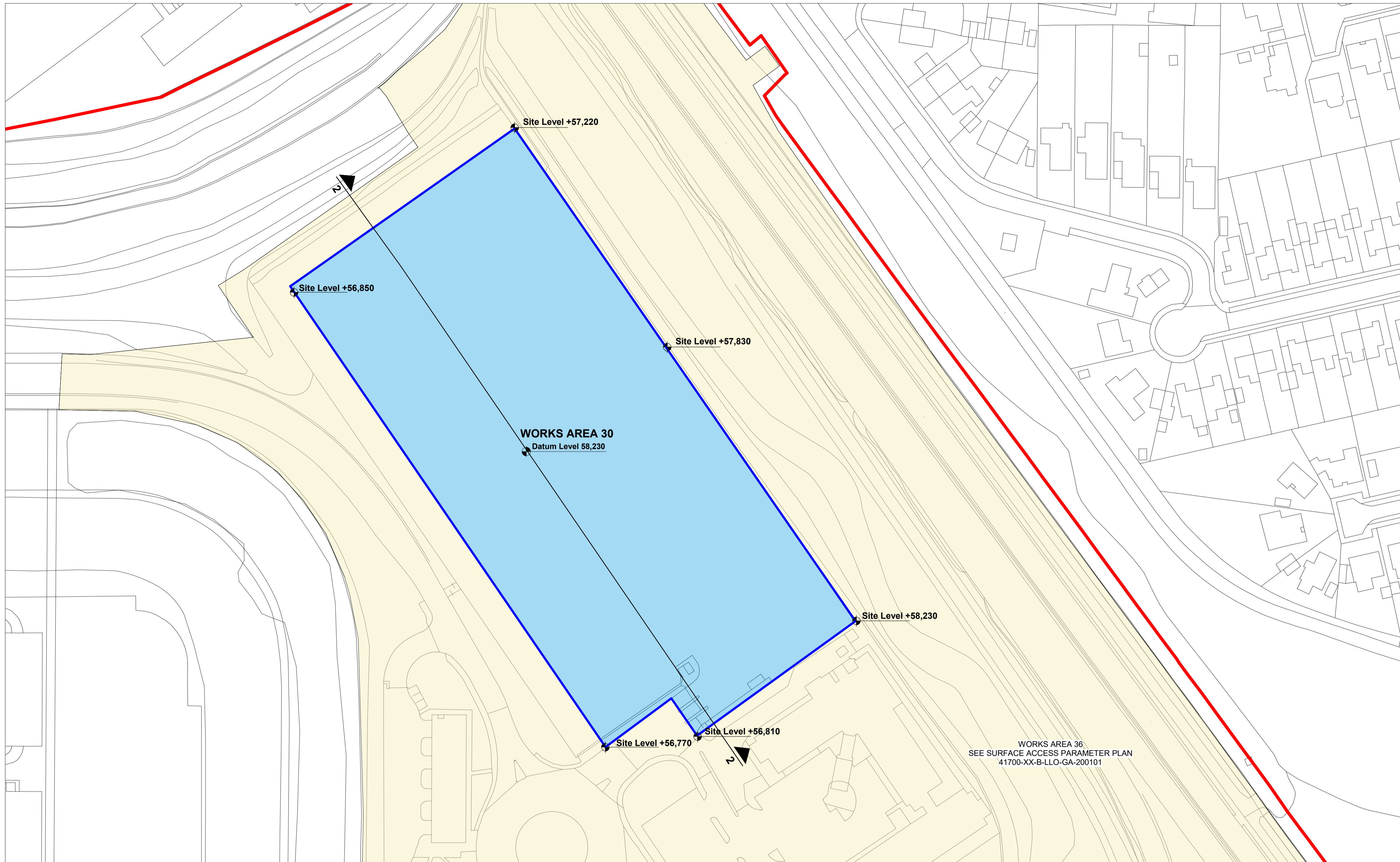
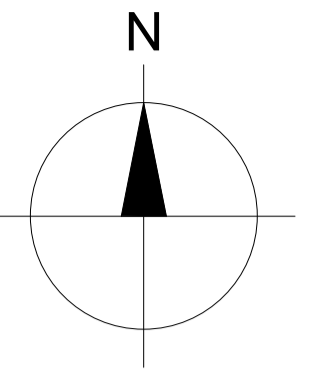
| Rev | Date     | Description        |
|-----|----------|--------------------|
| P03 | 12.07.24 | Issue for approval |
| P02 | 05.06.24 | Issue for Approval |
| P01 | 01.07.23 | Issue for Approval |



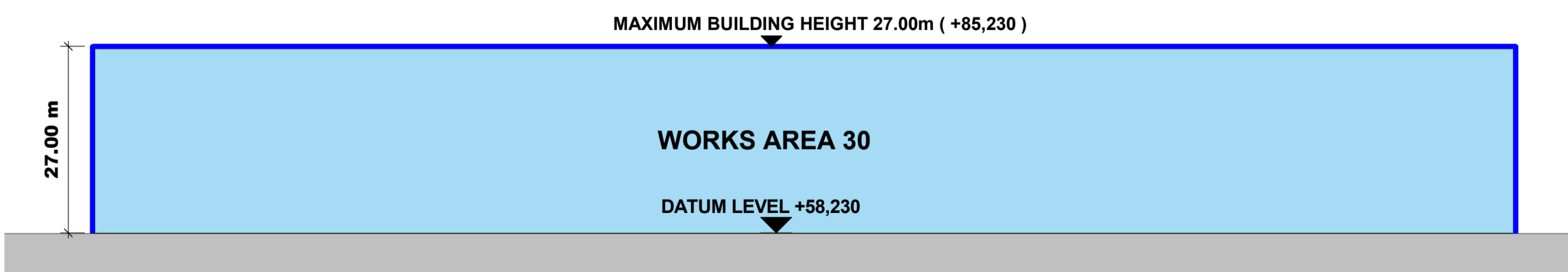
Project name  
Gatwick Airport Northern Runway Project

File  
Parameter Plans  
APFP Regulation 5(2)(o)  
Work No 28 - Car Park H

|  |  |                                  |  |                          |  |
|--|--|----------------------------------|--|--------------------------|--|
| GAL Project No.<br>41601   |  | Originator's Job No.<br>B754 NRP |  | Drawn Date<br>01.07.2023 |  |
| Checked by<br>VZ   |  | Checked Date<br>01.07.2023       |  | Drawn by<br>YS           |  |
| Approved by<br>LK  |  | Approval Date<br>01.07.2023      |  | Scale<br>As Shown        |  |
| Location-Level-Discipline-PFC-DocType-UniqueNumber<br>20000 - XX - A - XXX - GA - 990101 |  | Reason for Issue<br>For Approval |  | Revision<br>P03          |  |



**1** Parameter Plan Works Area 30  
1 : 750



**2** Parameter Height Section  
1 : 750

**KEY**

- ORDER LIMITS
- WORKS AREA WHERE THE MAXIMUM PARAMETER APPLIES
- WORKS AREA WHERE THE MAXIMUM PARAMETER DOES NOT APPLY
- ADJACENT WORKS AREA WITH A SPECIFIC PARAMETER DRAWING
- ADJACENT WORKS AREA WITH NO SPECIFIC PARAMETER DRAWING

**SITE LEVEL**  
Approximate existing site levels taken from ref "National LIDAR data 2020"

**DATUM LEVEL**  
Site datum level is indicative ground or base level for the development site

**MAXIMUM BUILDING HEIGHT**  
Maximum parameter height for the development shown as height in metres from datum level with the accordant indicative maximum level

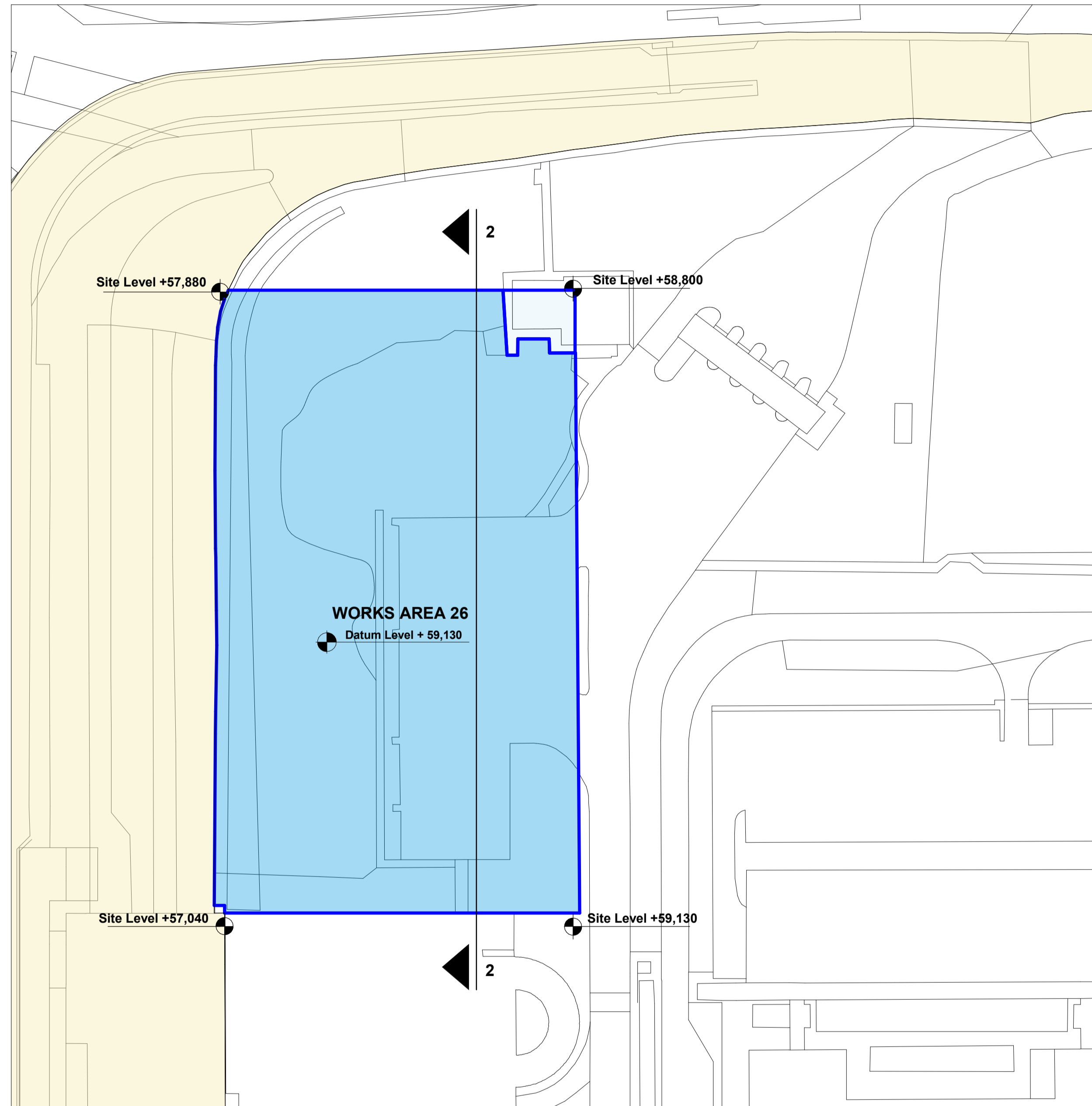
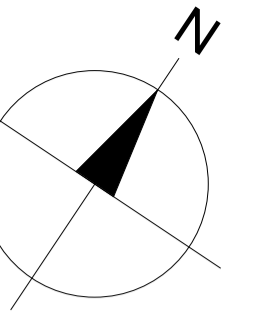
**LEVELS AND DIMENSIONS**  
All levels show elevation above Ordnance Datum Newlyn (AODN) except the dimensions shown on section (m) which are height in metres from datum level

This drawing may contain some Ordnance Survey Landline and Raster data.  
OS Copyright Acknowledgement.  
Reproduced by permission of Ordnance Survey on behalf of HMSO. © Crown Copyright and database right. Licence No. 100020071

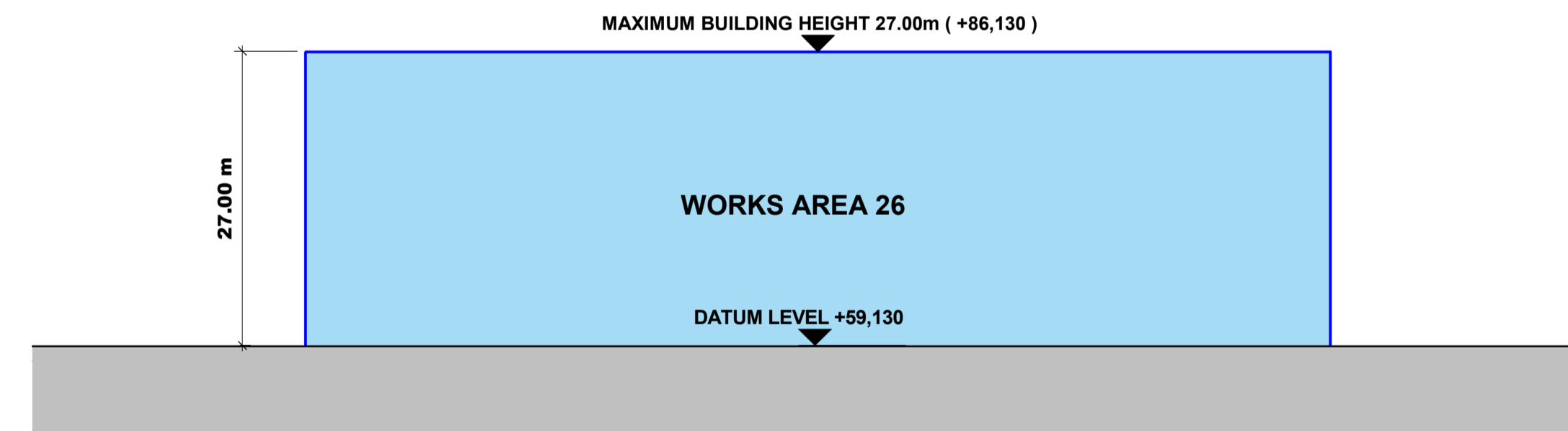
| Rev | Date     | Description        |
|-----|----------|--------------------|
| P02 | 05.06.24 | Issue for Approval |
| P01 | 01.07.23 | Issue for Approval |



|  |                             |   |
|--|-----------------------------|---|
| Project name<br>Gatwick Airport Northern Runway Project                                  |                             | GAL Project No.<br>41601  |
| File<br>Parameter Plans<br>APFP Regulation 5(2)(o)<br>Work No 30 - Car Park Y            |                             | Originator's Job No.<br>B754 NRP<br>Drawn Date<br>01.07.2023<br>Status<br>IFR |
| Checked by<br>VZ   | Checked Date<br>01.07.2023  | Drawn by<br>YS  |
| Approved by<br>LK  | Approval Date<br>01.07.2023 | Scale<br>As Shown   |
| Location-Level-Discipline-PFC-DocType-UniqueNumber<br>20000 - XX - A - XXX - GA - 990102 |                             | Reason for Issue<br>For Approval  |
|  |                             | Revision<br>P02   |



**1** Parameter Plan Works Area 26  
1 : 500



**2** Parameter Height Section  
1 : 500

**KEY**

- ORDER LIMITS
- WORKS AREA WHERE THE MAXIMUM PARAMETER APPLIES
- WORKS AREA WHERE THE MAXIMUM PARAMETER DOES NOT APPLY
- ADJACENT WORKS AREA WITH A SPECIFIC PARAMETER DRAWING
- ADJACENT WORKS AREA WITH NO SPECIFIC PARAMETER DRAWING

**SITE LEVEL**  
Approximate existing site levels taken from ref 'National LIDAR data 2020'

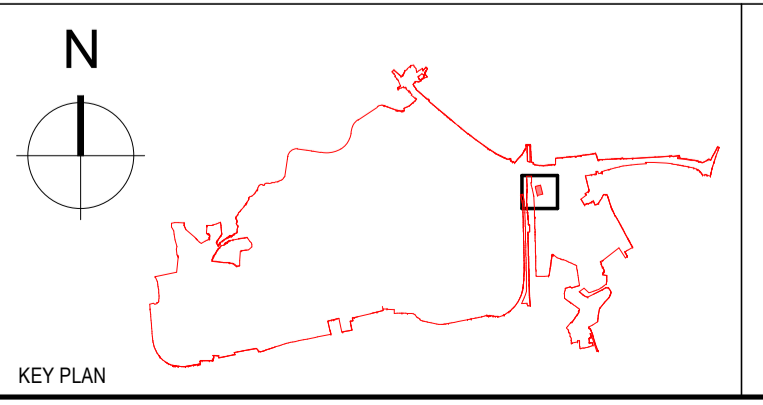
**DATUM LEVEL**  
Site datum level is indicative ground or base level for the development site

**MAXIMUM BUILDING HEIGHT**  
Maximum parameter height for the development shown as height in metres from datum level with the accordant indicative maximum level

**LEVELS AND DIMENSIONS**  
All levels show elevation above Ordnance Datum Newlyn (AODN) except the dimensions shown on section (m) which are height in metres from datum level

This drawing may contain some Ordnance Survey Landline and Raster data.  
OS Copyright Acknowledgement.  
Reproduced by permission of Ordnance Survey on behalf of HMSO. © Crown Copyright and database right. Licence No. 100020071

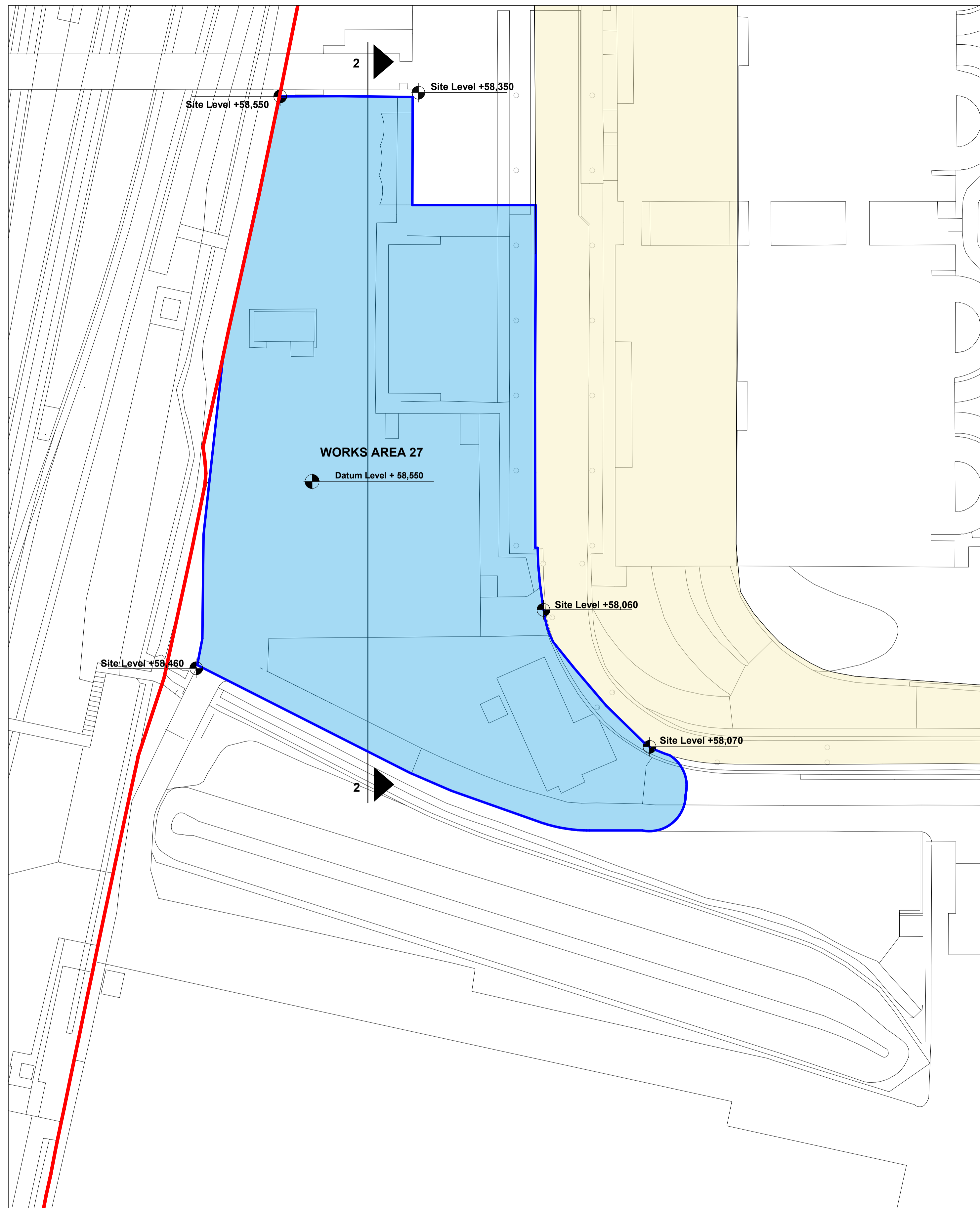
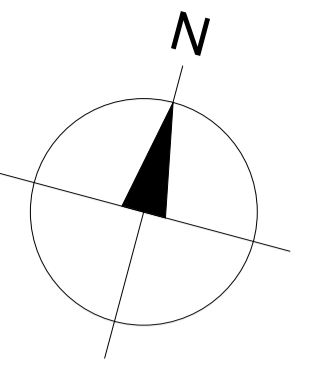
| Rev | Date     | Description        |
|-----|----------|--------------------|
| P02 | 05.06.24 | Issue for Approval |
| P01 | 01.07.23 | Issue for Approval |



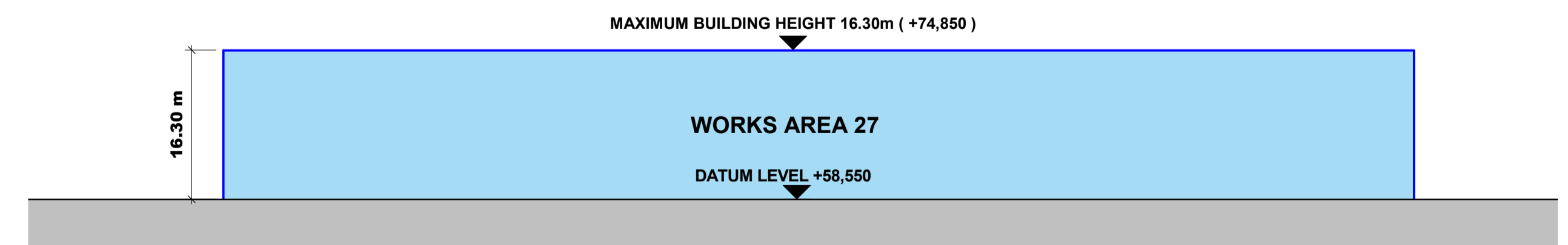
|  |                             |   |
|--|-----------------------------|---|
| Project name<br>Gatwick Airport Northern Runway Project                                  |                             | GAL Project No.<br>41601  |
| Title<br>Parameter Plans<br>APFP Regulation 5(2)(o)<br>Work No 26 - ST Forecourt Hotel   |                             | Originator's Job No.<br>B754 NRP<br>Drawn Date<br>01.07.2023<br>Status<br>IFR |
| Checked by<br>VZ   | Checked Date<br>01.07.2023  | Drawn by<br>YS  |
| Approved by<br>LK  | Approval Date<br>01.07.2023 | Scale<br>As Shown   |
| Location-Level-Discipline-PFC-DocType-UniqueNumber<br>20000 - XX - A - XXX - GA - 990103 |                             | Reason for Issue<br>For Approval  |
|  |                             | Revision<br>P02   |

|  |                             |                                  |
|--|-----------------------------|----------------------------------|
| Checked by<br>VZ   | Checked Date<br>01.07.2023  | Drawn by<br>YS                   |
| Approved by<br>LK  | Approval Date<br>01.07.2023 | Scale<br>As Shown                |
| Location-Level-Discipline-PFC-DocType-UniqueNumber<br>20000 - XX - A - XXX - GA - 990103 |                             | Reason for Issue<br>For Approval |
|  |                             | Revision<br>P02                  |





**1** Parameter Plan Works Area 27  
1 : 500



**2** Parameter Height Section  
1 : 500

**KEY**

- ORDER LIMITS
- WORKS AREA WHERE THE MAXIMUM PARAMETER APPLIES
- WORKS AREA WHERE THE MAXIMUM PARAMETER DOES NOT APPLY
- ADJACENT WORKS AREA WITH A SPECIFIC PARAMETER DRAWING
- ADJACENT WORKS AREA WITH NO SPECIFIC PARAMETER DRAWING

**SITE LEVEL**  
Approximate existing site levels taken from ref 'National LIDAR data 2020'

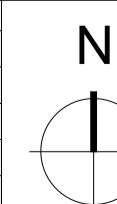
**DATUM LEVEL**  
Site datum level is indicative ground or base level for the development site

**MAXIMUM BUILDING HEIGHT**  
Maximum parameter height for the development shown as height in metres from datum level with the accordant indicative maximum level

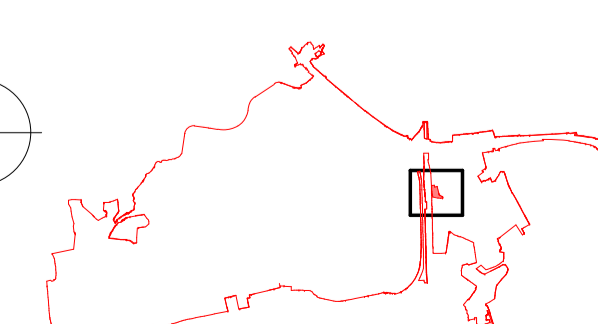
**LEVELS AND DIMENSIONS**  
All levels show elevation above Ordnance Datum Newlyn (AODN) except the dimensions shown on section (m) which are height in metres from datum level

This drawing may contain some Ordnance Survey Landline and Raster data.  
OS Copyright Acknowledgement.  
Reproduced by permission of Ordnance Survey on behalf of HMSO. © Crown Copyright and database right. Licence No. 100020071

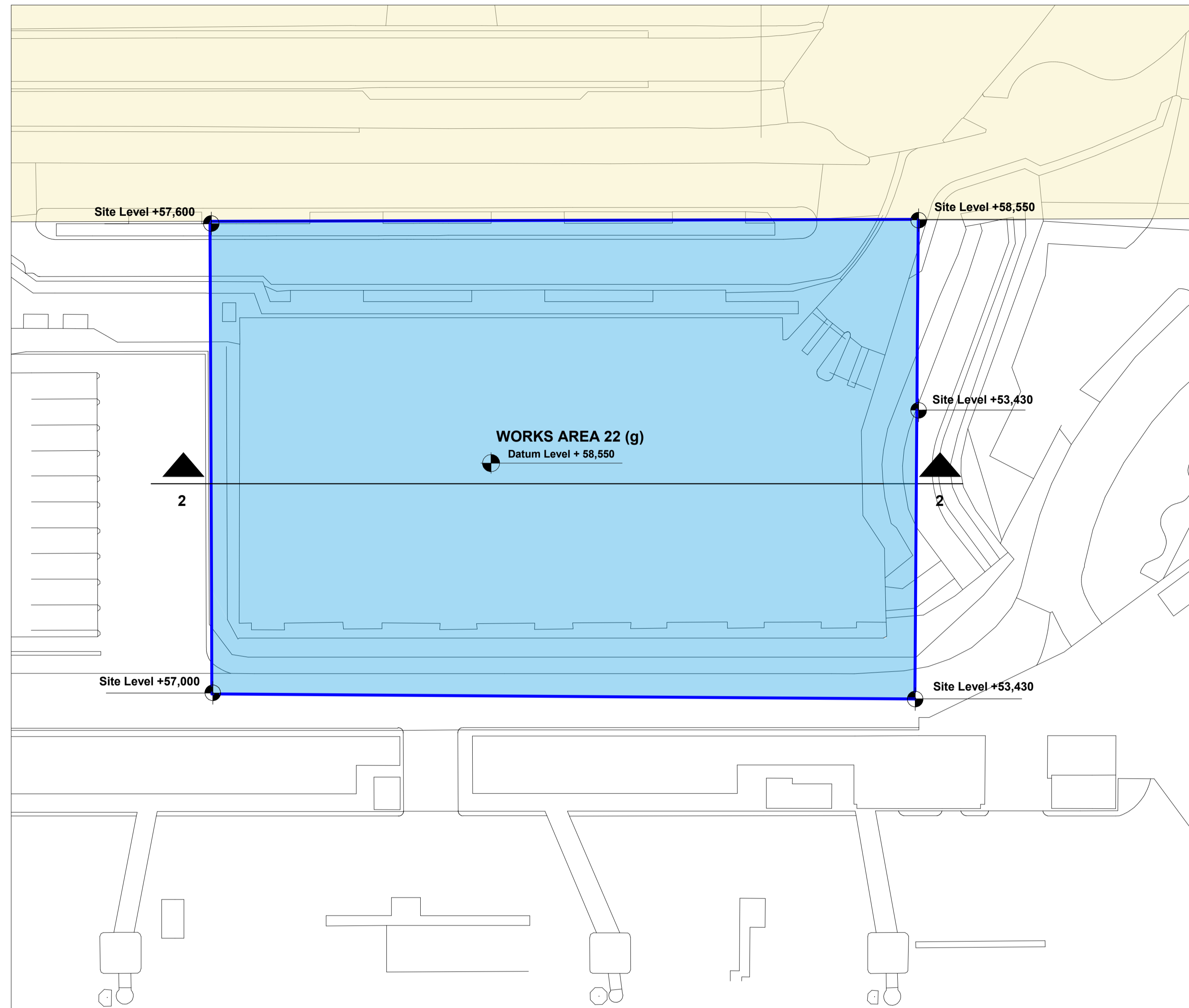
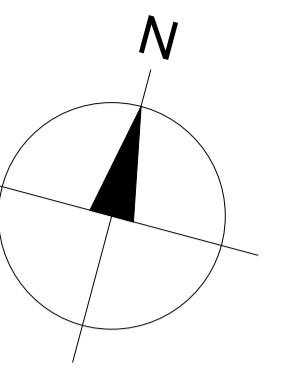
| Rev | Date     | Description        |
|-----|----------|--------------------|
| P02 | 05.06.24 | Issue for Approval |
| P01 | 01.07.23 | Issue for Approval |



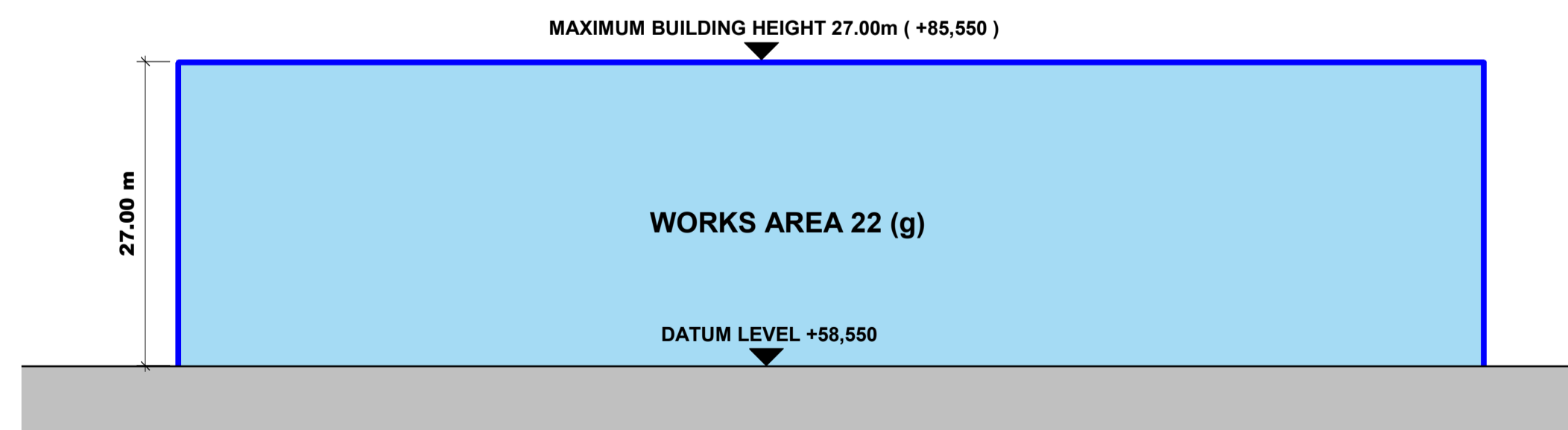
KEY PLAN



|  |                             |   |                                  |
|--|-----------------------------|---|----------------------------------|
| Project name<br>Gatwick Airport Northern Runway Project                                  |                             | GAL Project No.<br>41601  |                                  |
| File<br>Parameter Plans<br>APFP Regulation 5(2)(o)<br>Work No 27 - Car Rental Hotel      |                             | Originator's Job No.<br>B754 NRP<br>Drawn Date<br>01.07.2023<br>Status<br>IFR |                                  |
| Checked by<br>VZ   | Checked Date<br>01.07.2023  | Drawn by<br>YS  | Status<br>IFR                    |
| Approved by<br>LK  | Approval Date<br>01.07.2023 | Scale<br>As Shown   | Reason for Issue<br>For Approval |
| Location-Level-Discipline-PFC-DocType-UniqueNumber<br>20000 - XX - A - XXX - GA - 990104 |                             |   | Revision<br>P02                  |



**1** Parameter Plan Works Area 22  
1 : 500



**2** Parameter Height Section  
1 : 500

**KEY**

|  |  |
|--|--|
|  | ORDER LIMITS   |
|  | WORKS AREA WHERE THE MAXIMUM PARAMETER APPLIES         |
|  | WORKS AREA WHERE THE MAXIMUM PARAMETER DOES NOT APPLY  |
|  | ADJACENT WORKS AREA WITH A SPECIFIC PARAMETER DRAWING  |
|  | ADJACENT WORKS AREA WITH NO SPECIFIC PARAMETER DRAWING |

**SITE LEVEL**  
Approximate existing site levels taken from ref 'National LIDAR data 2020'

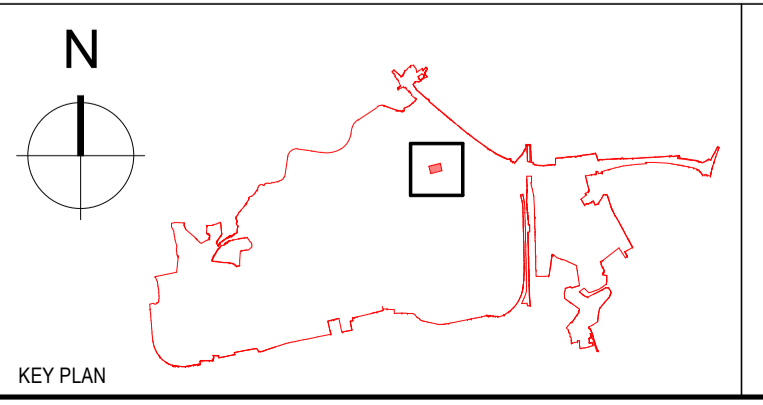
**DATUM LEVEL**  
Site datum level is indicative ground or base level for the development site

**MAXIMUM BUILDING HEIGHT**  
Maximum parameter height for the development shown as height in metres from datum level with the accordant indicative maximum level

**LEVELS AND DIMENSIONS**  
All levels show elevation above Ordnance Datum Newlyn (AODN) except the dimensions shown on section (m) which are height in metres from datum level

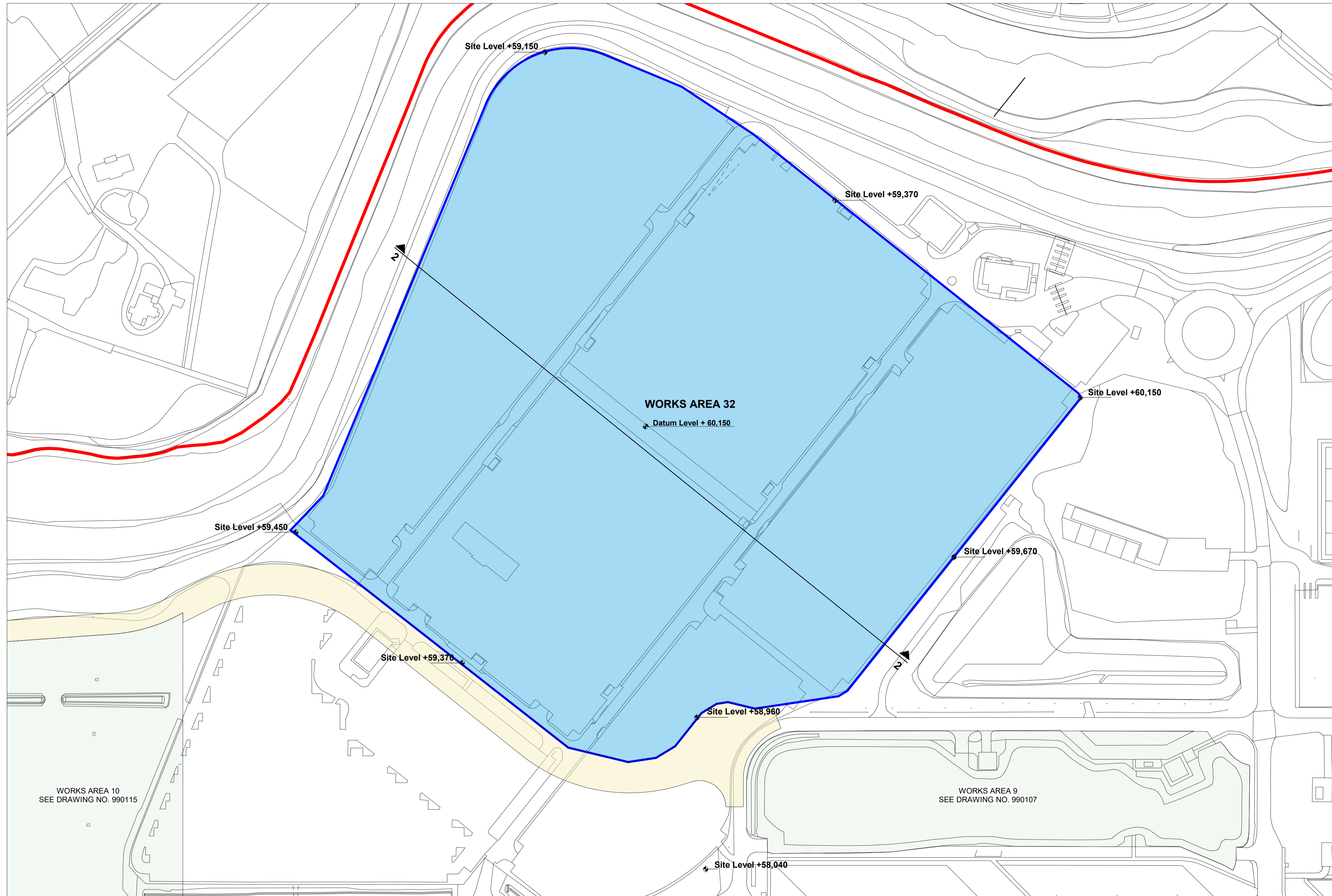
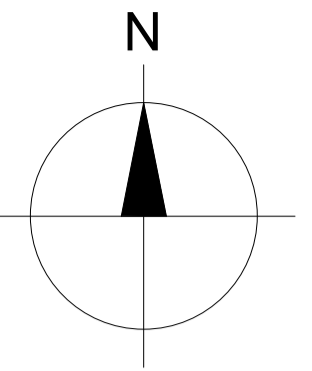
This drawing may contain some Ordnance Survey Landline and Raster data.  
OS Copyright Acknowledgement.  
Reproduced by permission of Ordnance Survey on behalf of HMSO. © Crown Copyright and database right. Licence No. 100020071

| Rev | Date     | Description        |
|-----|----------|--------------------|
| P02 | 05.06.24 | Issue for Approval |
| P01 | 01.07.23 | Issue for Approval |

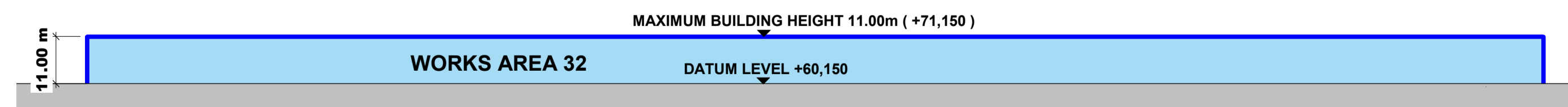


|  |                             |   |
|--|-----------------------------|---|
| Project name<br>Gatwick Airport Northern Runway Project                                  |                             | GAL Project No.<br>41601  |
| File<br>Parameter Plans<br>APFP Regulation 5(2)(o)<br>Work No 22 - Car Park J            |                             | Originator's Job No.<br>B754 NRP<br>Drawn Date<br>01.07.2023<br>Status<br>IFR |
| Checked by<br>VZ   | Checked Date<br>01.07.2023  | Drawn by<br>YS  |
| Approved by<br>LK  | Approval Date<br>01.07.2023 | Scale<br>As Shown   |
| Location-Level-Discipline-PFC-DocType-UniqueNumber<br>20000 - XX - A - XXX - GA - 990105 |                             | Reason for Issue<br>For Approval<br>Revision<br>P02                           |

|  |                             |   |
|--|-----------------------------|---|
| Checked by<br>VZ   | Checked Date<br>01.07.2023  | Drawn by<br>YS                                      |
| Approved by<br>LK  | Approval Date<br>01.07.2023 | Scale<br>As Shown                                   |
| Location-Level-Discipline-PFC-DocType-UniqueNumber<br>20000 - XX - A - XXX - GA - 990105 |                             | Reason for Issue<br>For Approval<br>Revision<br>P02 |



**1** Parameter Plan Works Area 32  
1 : 1250



**2** Parameter Height Section  
1 : 1000

**KEY**

- ORDER LIMITS
- WORKS AREA WHERE THE MAXIMUM PARAMETER APPLIES
- WORKS AREA WHERE THE MAXIMUM PARAMETER DOES NOT APPLY
- ADJACENT WORKS AREA WITH A SPECIFIC PARAMETER DRAWING
- ADJACENT WORKS AREA WITH NO SPECIFIC PARAMETER DRAWING

**SITE LEVEL**  
Approximate existing site levels taken from ref "National LIDAR data 2020"

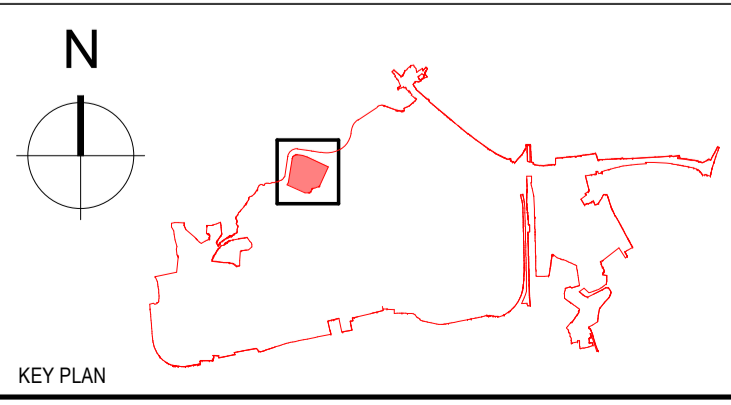
**DATUM LEVEL**  
Site datum level is indicative ground or base level for the development site

**MAXIMUM BUILDING HEIGHT**  
Maximum parameter height for the development shown as height in metres from datum level with the accordant indicative maximum level

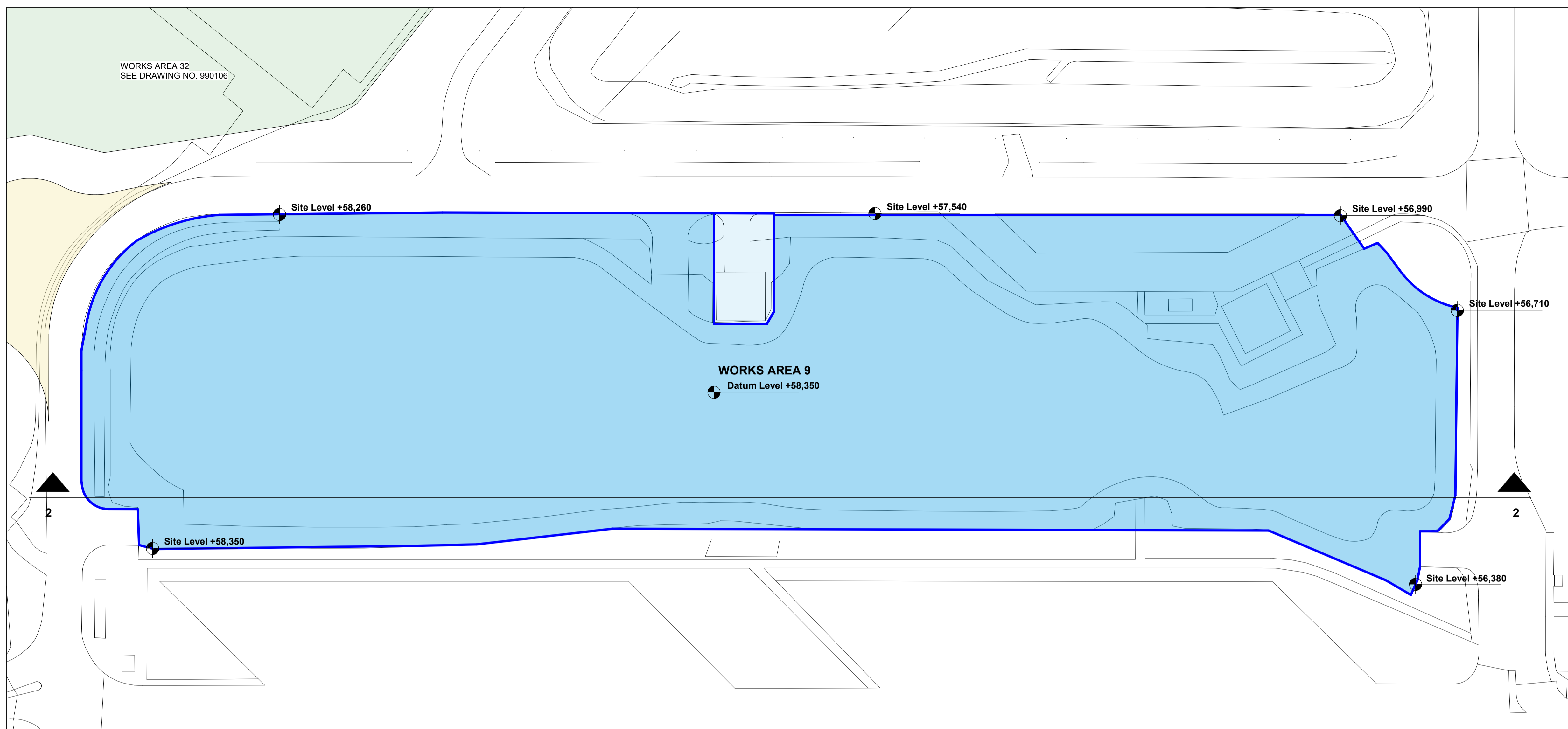
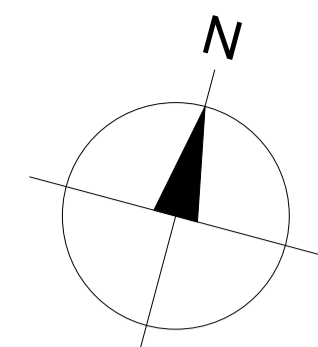
**LEVELS AND DIMENSIONS**  
All levels show elevation above Ordnance Datum Newlyn (AODN) except the dimensions shown on section (m) which are height in metres from datum level

This drawing may contain some Ordnance Survey Landline and Raster data.  
OS Copyright Acknowledgement.  
Reproduced by permission of Ordnance Survey on behalf of HMSO. © Crown Copyright and database right. Licence No. 100020071

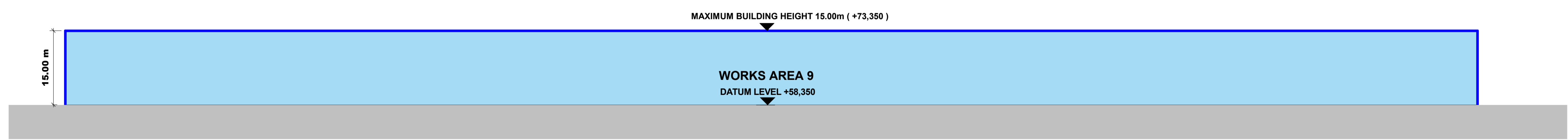
| Rev | Date     | Description        |
|-----|----------|--------------------|
| P02 | 05.06.24 | Issue for Approval |
| P01 | 01.07.23 | Issue for Approval |



|  |                             |   |
|--|-----------------------------|---|
| Project name<br>Gatwick Airport Northern Runway Project                                  |                             | GAL Project No.<br>41601  |
| Title<br>Parameter Plans<br>APFP Regulation 5(2)(o)<br>Work No 32 - NT Long Stay         |                             | Originator's Job No.<br>B754 NRP<br>Drawn Date<br>01.07.2023<br>Status<br>IFR<br>Reason for Issue<br>For Approval |
| Checked by<br>VZ   | Checked Date<br>01.07.2023  | Drawn by<br>YS  |
| Approved by<br>LK  | Approval Date<br>01.07.2023 | Scale<br>As Shown   |
| Location-Level-Discipline-PFC-DocType-UniqueNumber<br>20000 - XX - A - XXX - GA - 990106 |                             | Revision<br>P02   |



**1** Parameter Plan Works Area 9  
1 : 500



**2** Parameter Height Section  
1 : 500

**KEY**

- ORDER LIMITS
- WORKS AREA WHERE THE MAXIMUM PARAMETER APPLIES
- WORKS AREA WHERE THE MAXIMUM PARAMETER DOES NOT APPLY
- ADJACENT WORKS AREA WITH A SPECIFIC PARAMETER DRAWING
- ADJACENT WORKS AREA WITH NO SPECIFIC PARAMETER DRAWING

**SITE LEVEL**  
Approximate existing site levels taken from ref "National LIDAR data 2020"

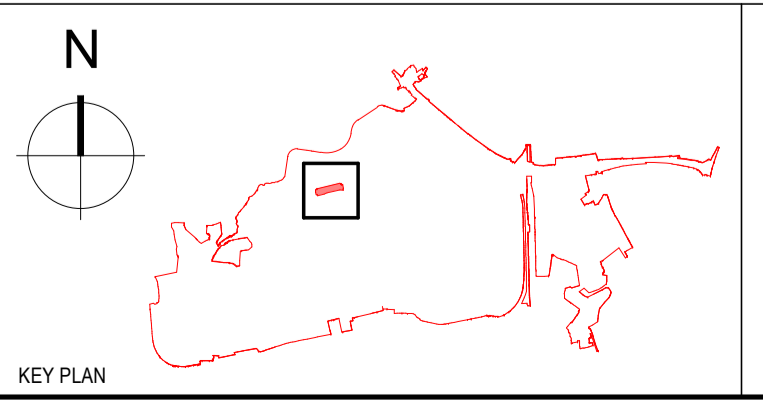
**DATUM LEVEL**  
Site datum level is indicative ground or base level for the development site

**MAXIMUM BUILDING HEIGHT**  
Maximum parameter height for the development shown as height in metres from datum level with the accordant indicative maximum level

**LEVELS AND DIMENSIONS**  
All levels show elevation above Ordnance Datum Newlyn (AODN) except the dimensions shown on section (m) which are height in metres from datum level

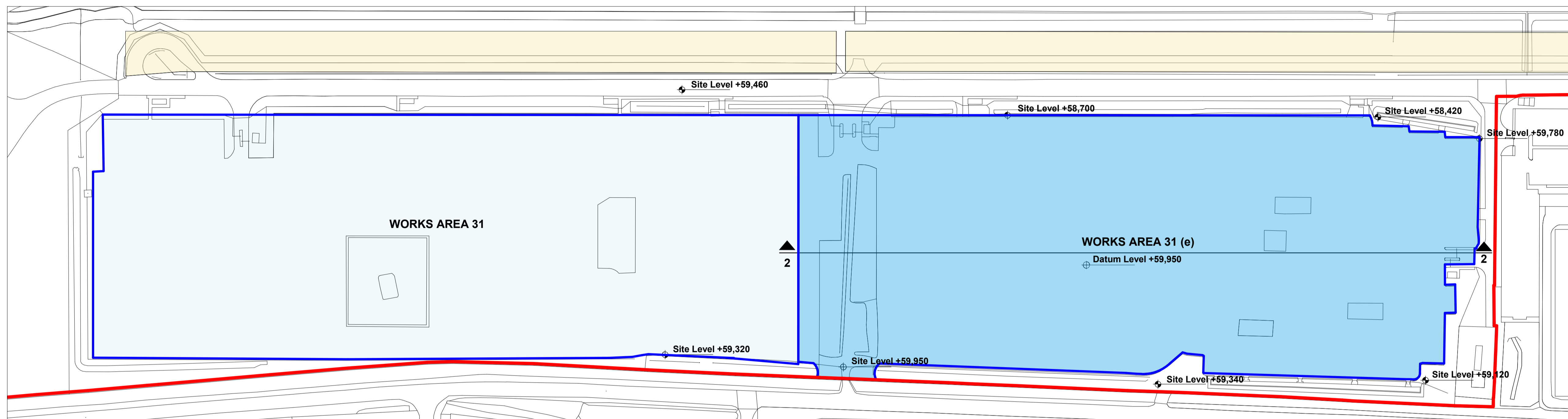
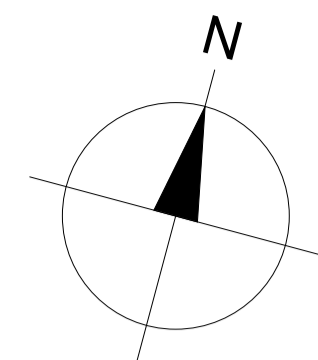
This drawing may contain some Ordnance Survey Landline and Raster data.  
OS Copyright Acknowledgement.  
Reproduced by permission of Ordnance Survey on behalf of HMSO. © Crown Copyright and database right. Licence No. 100020071

| Rev | Date     | Description   |
|-----|----------|---|
| P04 | 05.06.24 | Issue for Approval                                      |
| P03 | 15.04.24 | Works labelling updated to include sub-works definition |
| P02 | 06.02.24 | Proposed Changes 1                                      |
| P01 | 01.07.23 | Issue for Approval                                      |

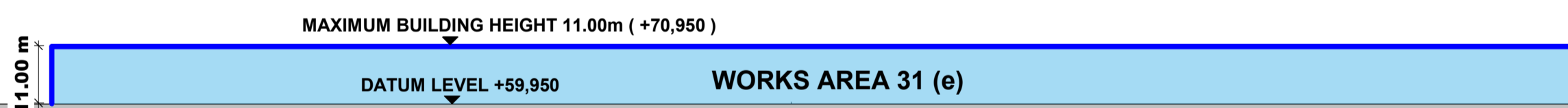


|  |                             |   |
|--|-----------------------------|---|
| Project name<br>Gatwick Airport Northern Runway Project                                  |                             | GAL Project No.<br>41601  |
| File<br>Parameter Plans<br>APFP Regulation 5(2)(o)<br>Work No 9 - CARE                   |                             | Originator's Job No.<br>B754 NRP<br>Drawn Date<br>17.01.2024<br>Status<br>IFR |
| Checked by<br>ABdM   | Checked Date<br>17.01.2024  | Drawn by<br>LH  |
| Approved by<br>LK  | Approval Date<br>17.01.2024 | Scale<br>As Shown   |
| Location-Level-Discipline-PFC-DocType-UniqueNumber<br>20000 - XX - A - XXX - GA - 990107 |                             | Reason for Issue<br>For Approval<br>Revision<br>P04                           |

|  |                             |   |
|--|-----------------------------|---|
| Checked by<br>ABdM   | Checked Date<br>17.01.2024  | Drawn by<br>LH                                      |
| Approved by<br>LK  | Approval Date<br>17.01.2024 | Scale<br>As Shown                                   |
| Location-Level-Discipline-PFC-DocType-UniqueNumber<br>20000 - XX - A - XXX - GA - 990107 |                             | Reason for Issue<br>For Approval<br>Revision<br>P04 |



**1** Parameter Plan Works Area 31  
1 : 1000



**2** Parameter Height Section  
1 : 1000

**KEY**

- ORDER LIMITS
- WORKS AREA WHERE THE MAXIMUM PARAMETER APPLIES
- WORKS AREA WHERE THE MAXIMUM PARAMETER DOES NOT APPLY
- ADJACENT WORKS AREA WITH A SPECIFIC PARAMETER DRAWING
- ADJACENT WORKS AREA WITH NO SPECIFIC PARAMETER DRAWING

**SITE LEVEL**  
Approximate existing site levels taken from ref "National LIDAR data 2020"

**DATUM LEVEL**  
Site datum level is indicative ground or base level for the development site

**MAXIMUM BUILDING HEIGHT**  
Maximum parameter height for the development shown as height in metres from datum level with the accordant indicative maximum level

**LEVELS AND DIMENSIONS**  
All levels show elevation above Ordnance Datum Newlyn (AODN) except the dimensions shown on section (m) which are height in metres from datum level

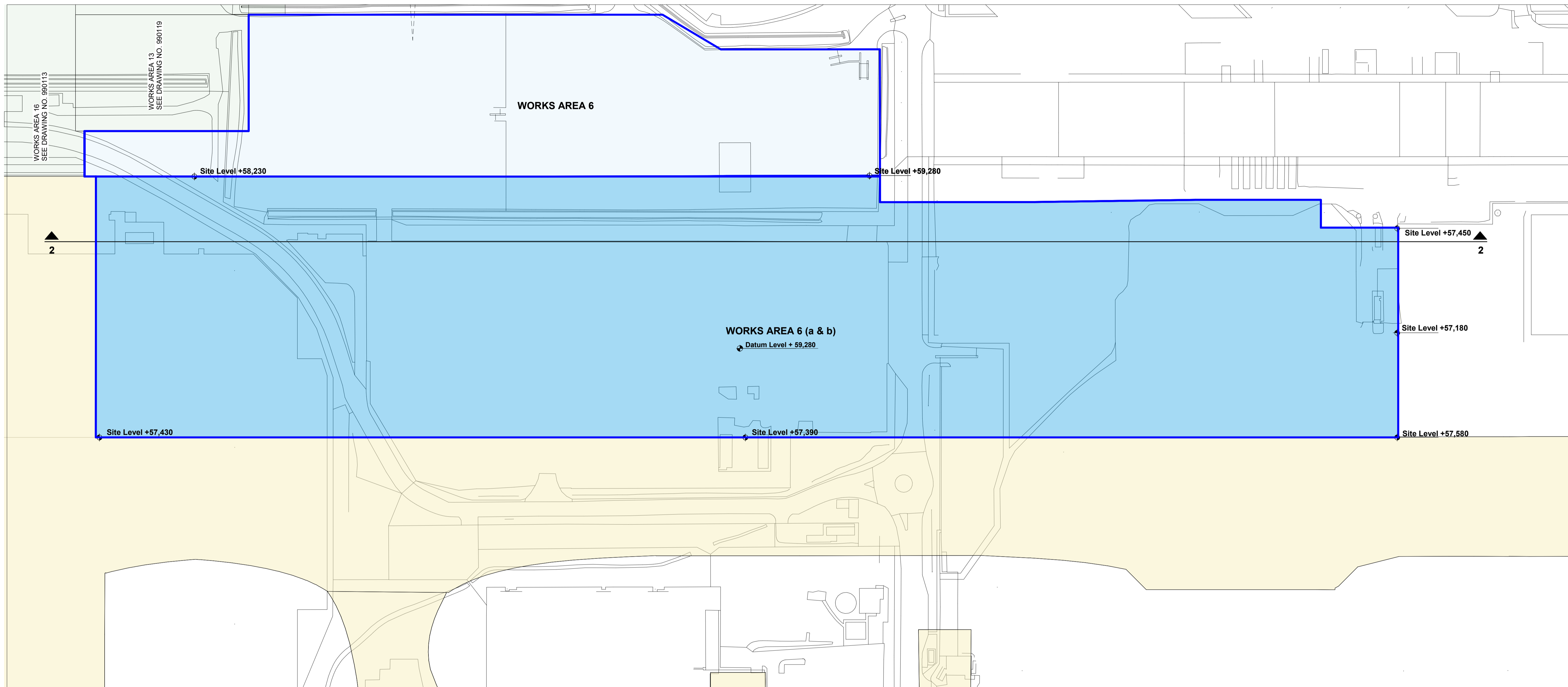
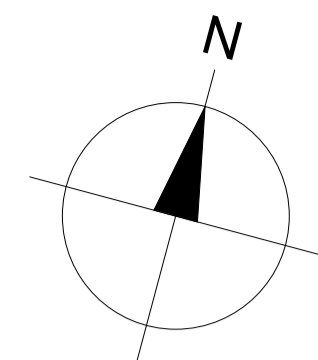
This drawing may contain some Ordnance Survey Landline and Raster data.  
OS Copyright Acknowledgement.  
Reproduced by permission of Ordnance Survey on behalf of HMSO. © Crown Copyright and database right. Licence No. 100020071

| Rev | Date     | Description        |
|-----|----------|--------------------|
| P02 | 05.06.24 | Issue for Approval |
| P01 | 01.07.23 | Issue for Approval |

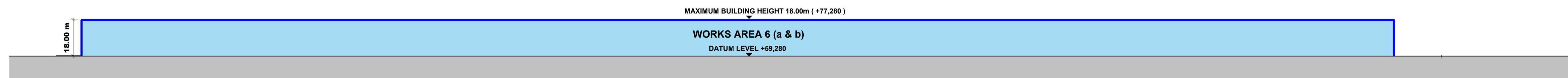


|  |                                  |
|--|----------------------------------|
| Project name<br>Gatwick Airport Northern Runway Project                                  | GAL Project No.<br>41601         |
| Originator's Job No.<br>B754 NRP   | Drawn Date<br>01.07.2023         |
| Status<br>IFR  | Reason for Issue<br>For Approval |
| Location-Level-Discipline-PFC-DocType-UniqueNumber<br>20000 - XX - A - XXX - GA - 990108 | Revision<br>P02                  |

|                   |                             |                   |                                  |
|-------------------|-----------------------------|-------------------|----------------------------------|
| Checked by<br>VZ  | Checked Date<br>01.07.2023  | Drawn by<br>YS    | Status<br>IFR                    |
| Approved by<br>LK | Approval Date<br>01.07.2023 | Scale<br>As Shown | Reason for Issue<br>For Approval |



**1** Parameter Plan Works Area 6  
1 : 1000



**2** Parameter Height Section  
1 : 1000

**KEY**

|  |  |
|--|--|
|  | ORDER LIMITS   |
|  | WORKS AREA WHERE THE MAXIMUM PARAMETER APPLIES         |
|  | WORKS AREA WHERE THE MAXIMUM PARAMETER DOES NOT APPLY  |
|  | ADJACENT WORKS AREA WITH A SPECIFIC PARAMETER DRAWING  |
|  | ADJACENT WORKS AREA WITH NO SPECIFIC PARAMETER DRAWING |

**SITE LEVEL**  
Approximate existing site levels taken from ref "National LIDAR data 2020"

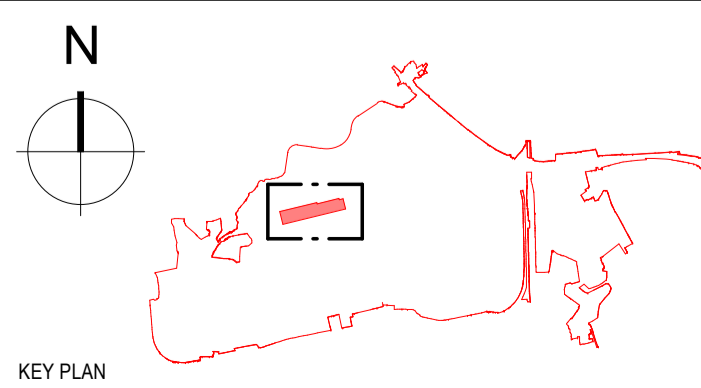
**DATUM LEVEL**  
Site datum level is indicative ground or base level for the development site

**MAXIMUM BUILDING HEIGHT**  
Maximum parameter height for the development shown as height in metres from datum level with the accordant indicative maximum level

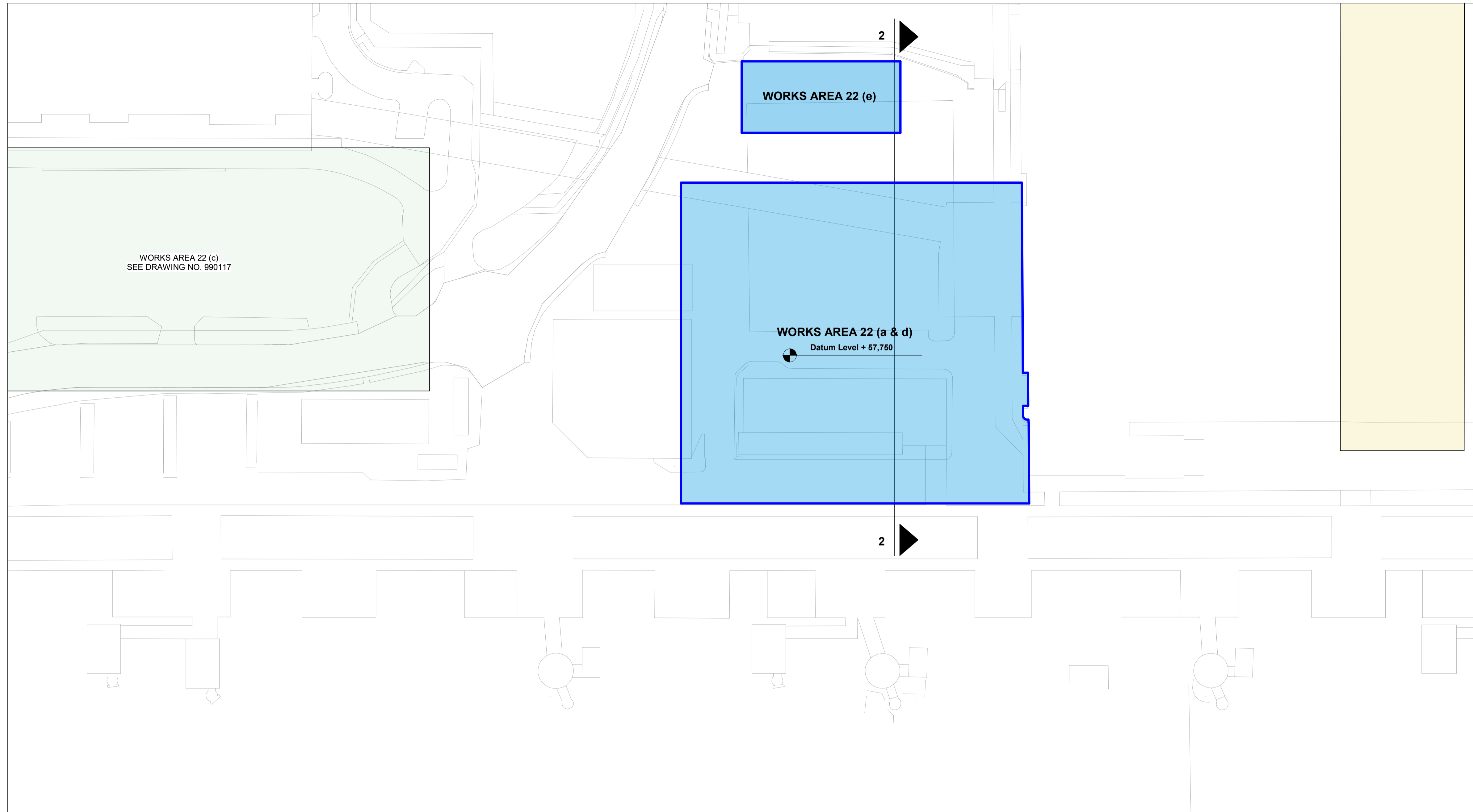
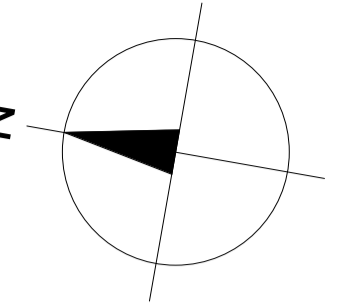
**LEVELS AND DIMENSIONS**  
All levels show elevation above Ordnance Datum Newlyn (AODN) except the dimensions shown on section (m) which are height in metres from datum level

This drawing may contain some Ordnance Survey Landline and Raster data.  
OS Copyright Acknowledgement.  
Reproduced by permission of Ordnance Survey on behalf of HMSO. © Crown Copyright and database right. Licence No. 100020071

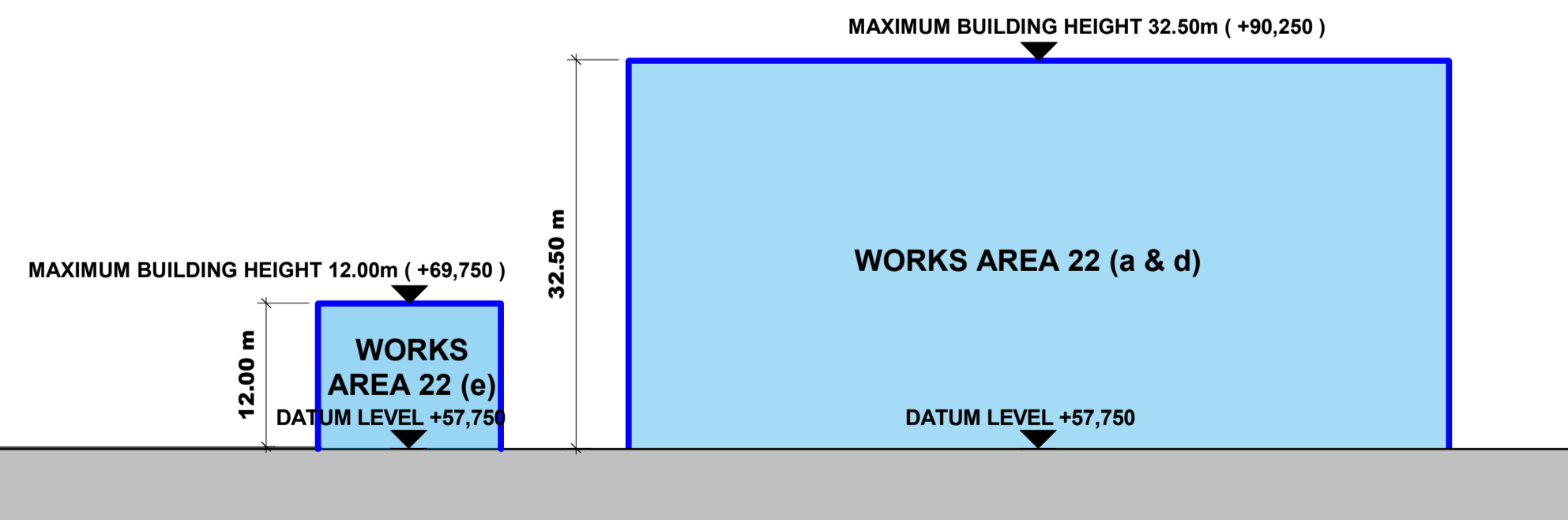
| Rev | Date     | Description        |
|-----|----------|--------------------|
| P02 | 05.06.24 | Issue for Approval |
| P01 | 01.07.23 | Issue for Approval |



|  |                             |   |                                  |
|--|-----------------------------|---|----------------------------------|
| Project name<br>Gatwick Airport Northern Runway Project                                  |                             | GAL Project No.<br>41601  |                                  |
| File<br>Parameter Plans<br>APFP Regulation 5(2)(o)<br>Work No 6 - Pier 7                 |                             | Originator's Job No.<br>B754 NRP<br>Drawn Date<br>01.07.2023<br>Status<br>IFR |                                  |
| Checked by<br>VZ   | Checked Date<br>01.07.2023  | Drawn by<br>YS  | Status<br>IFR                    |
| Approved by<br>YS  | Approval Date<br>01.07.2023 | Scale<br>As Shown   | Reason for Issue<br>For Approval |
| Location-Level-Discipline-PFC-DocType-UniqueNumber<br>20000 - XX - A - XXX - GA - 990109 |                             |   | Revision<br>P02                  |



**1** Parameter Plan Works Area 22  
1 : 500



**2** Parameter Height Section  
1 : 500

**KEY**

|  |  |
|--|--|
|  | ORDER LIMITS   |
|  | WORKS AREA WHERE THE MAXIMUM PARAMETER APPLIES         |
|  | WORKS AREA WHERE THE MAXIMUM PARAMETER DOES NOT APPLY  |
|  | ADJACENT WORKS AREA WITH A SPECIFIC PARAMETER DRAWING  |
|  | ADJACENT WORKS AREA WITH NO SPECIFIC PARAMETER DRAWING |

**SITE LEVEL**  
Approximate existing site levels taken from ref "National LIDAR data 2020"

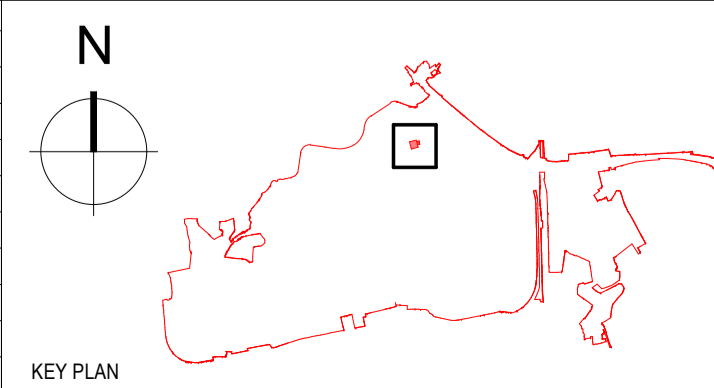
**DATUM LEVEL**  
Site datum level is indicative ground or base level for the development site

**MAXIMUM BUILDING HEIGHT**  
Maximum parameter height for the development shown as height in metres from datum level with the accordant indicative maximum level

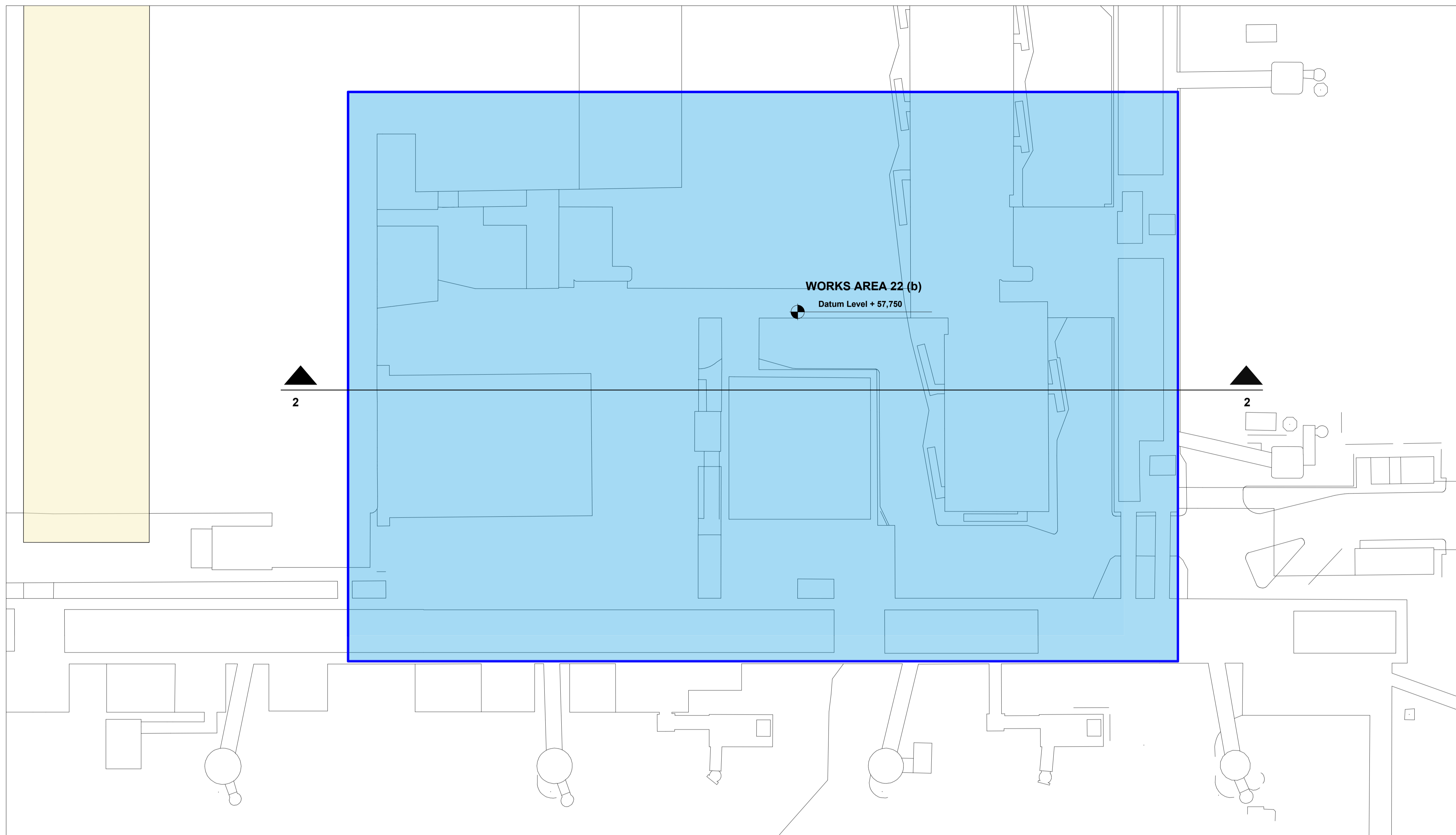
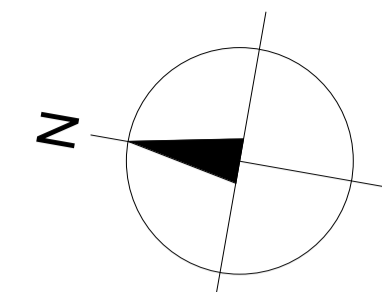
**LEVELS AND DIMENSIONS**  
All levels show elevation above Ordnance Datum Newlyn (AODN) except the dimensions shown on section (m) which are height in metres from datum level

This drawing may contain some Ordnance Survey Landline and Raster data.  
OS Copyright Acknowledgement.  
Reproduced by permission of Ordnance Survey on behalf of HMSO. © Crown Copyright and database right. Licence No. 100020071

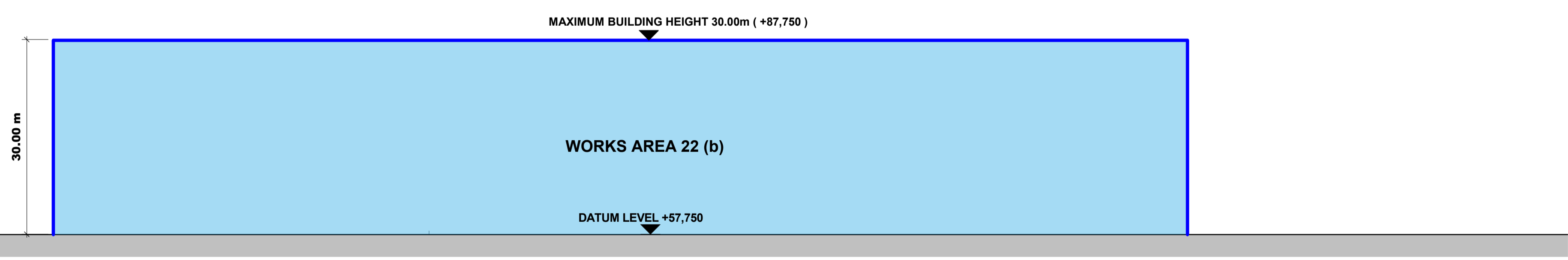
| Rev | Date     | Description        |
|-----|----------|--------------------|
| P02 | 05.06.24 | Issue for Approval |
| P01 | 01.07.23 | Issue for Approval |



|  |                             |   |
|--|-----------------------------|---|
| Project name<br>Gatwick Airport Northern Runway Project                                  |                             | GAL Project No.<br>41601  |
| Title<br>Parameter Plans<br>APFP Regulation 5(2)(o)<br>Work No 22 - NT IDL (North)       |                             | Originator's Job No.<br>B754 NRP<br>Drawn Date<br>01.07.2023<br>Status<br>IFR |
| Checked by<br>VZ   | Checked Date<br>01.07.2023  | Drawn by<br>YS  |
| Approved by<br>LK  | Approval Date<br>01.07.2023 | Scale<br>As Shown   |
| Location-Level-Discipline-PFC-DocType-UniqueNumber<br>20000 - XX - A - XXX - GA - 990110 |                             | Reason for Issue<br>For Approval<br>Revision<br>P02                           |



**1** Parameter Plan Works Area 22  
1 : 500



**2** Parameter Height Section  
1 : 500

**KEY**

- ORDER LIMITS
- WORKS AREA WHERE THE MAXIMUM PARAMETER APPLIES
- WORKS AREA WHERE THE MAXIMUM PARAMETER DOES NOT APPLY
- ADJACENT WORKS AREA WITH A SPECIFIC PARAMETER DRAWING
- ADJACENT WORKS AREA WITH NO SPECIFIC PARAMETER DRAWING

**SITE LEVEL**  
Approximate existing site levels taken from ref "National LIDAR data 2020"

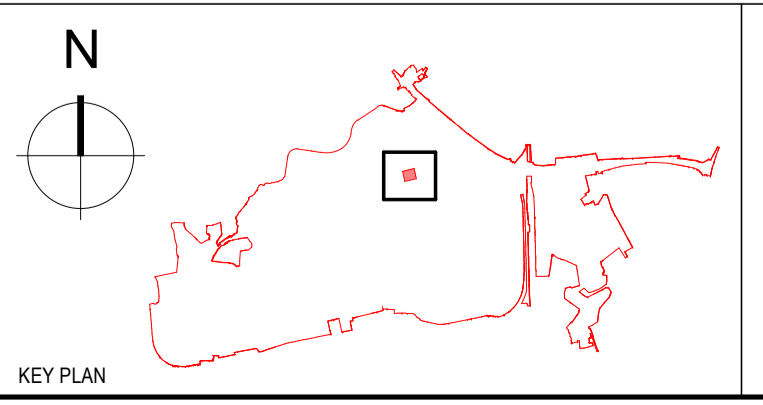
**DATUM LEVEL**  
Site datum level is indicative ground or base level for the development site

**MAXIMUM BUILDING HEIGHT**  
Maximum parameter height for the development shown as height in metres from datum level with the accordant indicative maximum level

**LEVELS AND DIMENSIONS**  
All levels show elevation above Ordnance Datum Newlyn (AODN) except the dimensions shown on section (m) which are height in metres from datum level

This drawing may contain some Ordnance Survey Landline and Raster data.  
OS Copyright Acknowledgement.  
Reproduced by permission of Ordnance Survey on behalf of HMSO. © Crown Copyright and database right. Licence No. 100020071

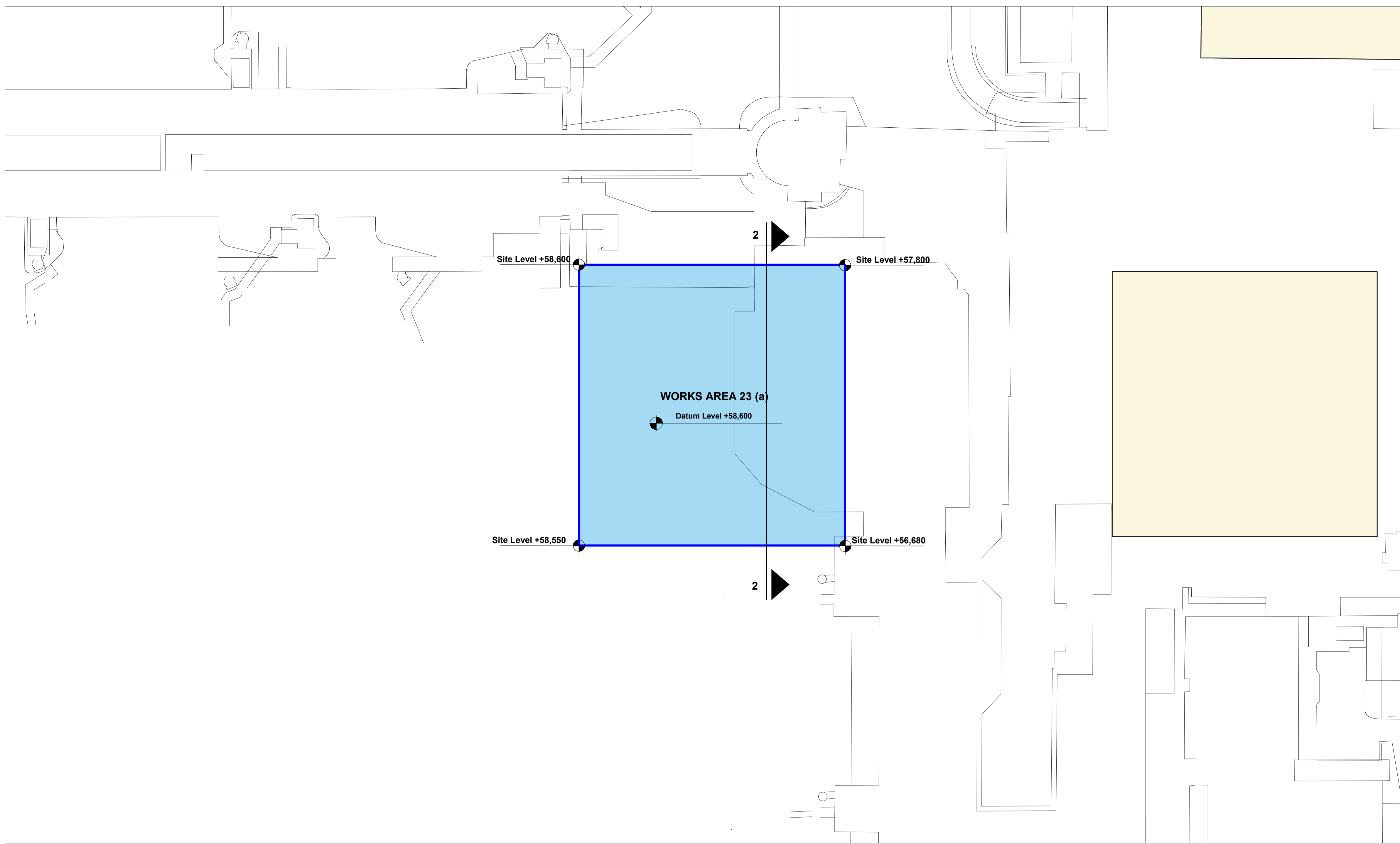
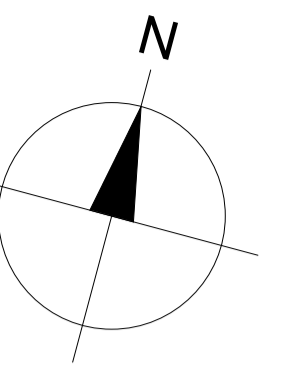
| Rev | Date     | Description   |
|-----|----------|---|
| P04 | 05.06.24 | Issue for Approval                                      |
| P03 | 15.04.24 | Works labelling updated to include sub-works definition |
| P02 | 06.02.24 | Proposed Changes 1                                      |
| P01 | 01.07.23 | Issue for Approval                                      |



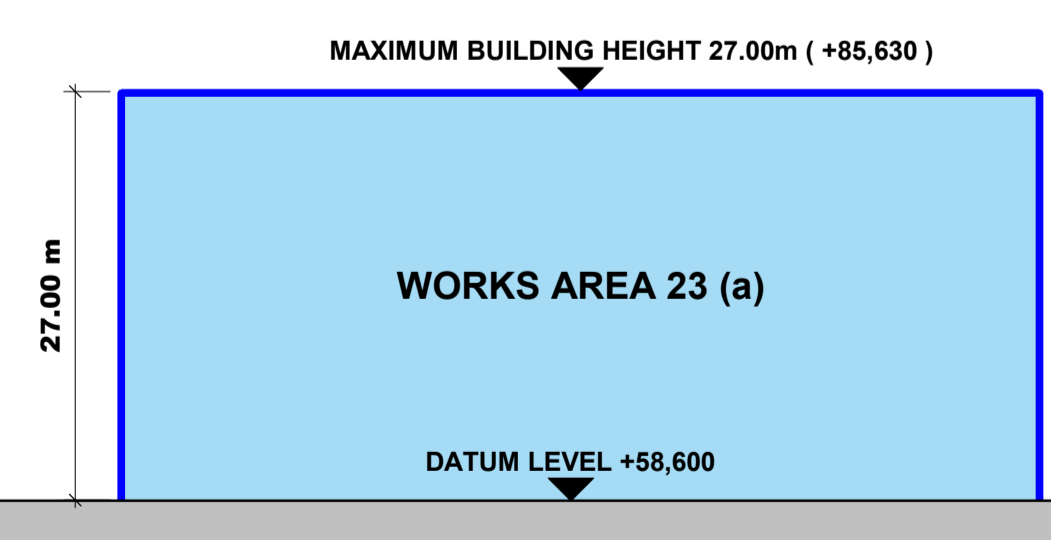
|   |                             |   |
|---|-----------------------------|---|
| Project name<br>Gatwick Airport Northern Runway Project                           |                             | GAL Project No.<br>41601  |
| File<br>Parameter Plans<br>APFP Regulation 5(2)(o)<br>Work No 22 - NT IDL (South) |                             | Originator's Job No.<br>B754 NRP<br>Drawn Date<br>17.01.2024<br>Status<br>IFR |
| Checked by<br>ABdM  | Checked Date<br>17.01.2024  | Drawn by<br>LH  |
| Approved by<br>LK   | Approval Date<br>17.01.2024 | Scale<br>As Shown   |
| Reason for Issue<br>For Approval  |                             | Revision<br>P04   |

|  |  |                 |
|--|--|-----------------|
| Location-Level-Discipline-PFC-DocType-UniqueNumber<br>20000 - XX - A - XXX - GA - 990111 |  | Revision<br>P04 |
|--|--|-----------------|





**1 Parameter Plan Works Area 23**  
1 : 500



**2 Parameter Height Section**  
1 : 500

**KEY**

|  |  |
|--|--|
|  | ORDER LIMITS   |
|  | WORKS AREA WHERE THE MAXIMUM PARAMETER APPLIES         |
|  | WORKS AREA WHERE THE MAXIMUM PARAMETER DOES NOT APPLY  |
|  | ADJACENT WORKS AREA WITH A SPECIFIC PARAMETER DRAWING  |
|  | ADJACENT WORKS AREA WITH NO SPECIFIC PARAMETER DRAWING |

**SITE LEVEL**  
Approximate existing site levels taken from ref 'National LIDAR data 2020'

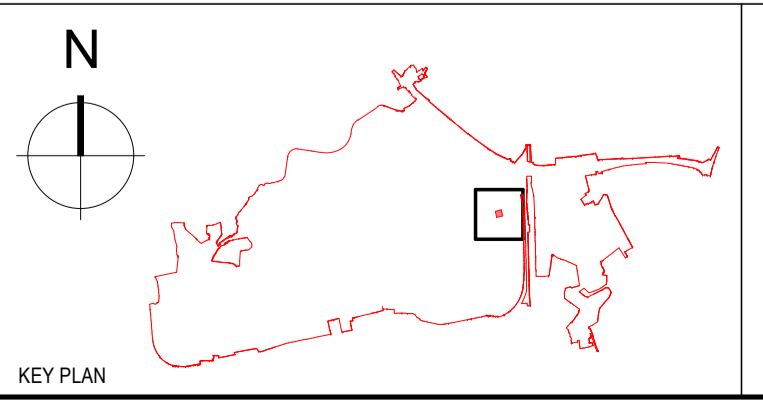
**DATUM LEVEL**  
Site datum level is indicative ground or base level for the development site

**MAXIMUM BUILDING HEIGHT**  
Maximum parameter height for the development shown as height in metres from datum level with the accordant indicative maximum level

**LEVELS AND DIMENSIONS**  
All levels show elevation above Ordnance Datum Newlyn (AODN) except the dimensions shown on section (m) which are height in metres from datum level

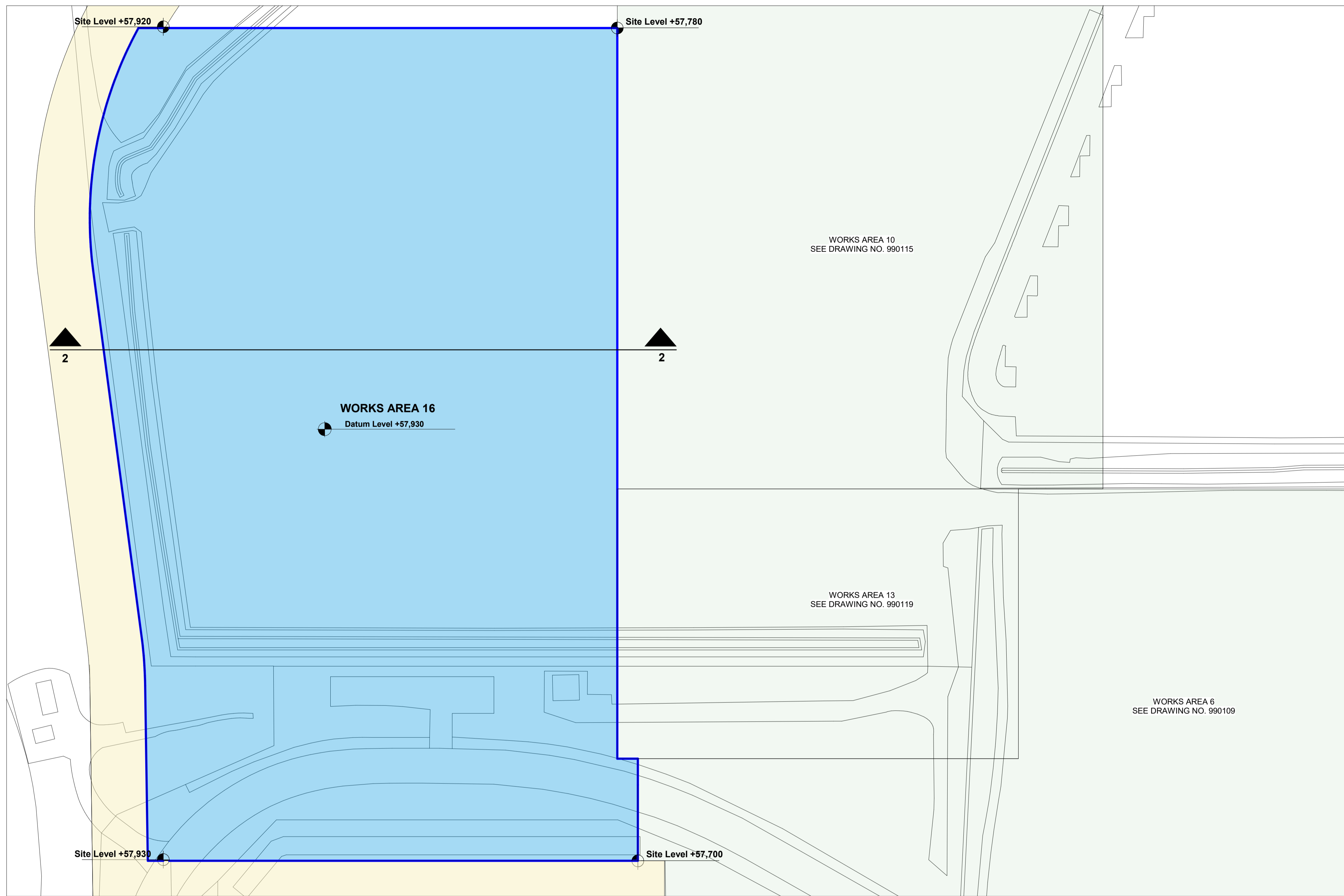
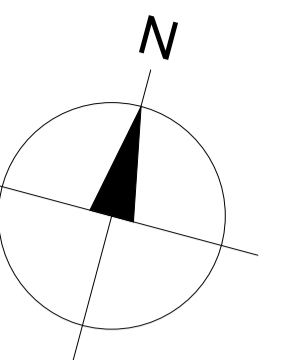
This drawing may contain some Ordnance Survey Landline and Raster data.  
OS Copyright Acknowledgement.  
Reproduced by permission of Ordnance Survey on behalf of HMSO. © Crown Copyright and database right. Licence No. 100020071

| Rev | Date     | Description        |
|-----|----------|--------------------|
| P02 | 05.06.24 | Issue for Approval |
| P01 | 01.07.23 | Issue for Approval |

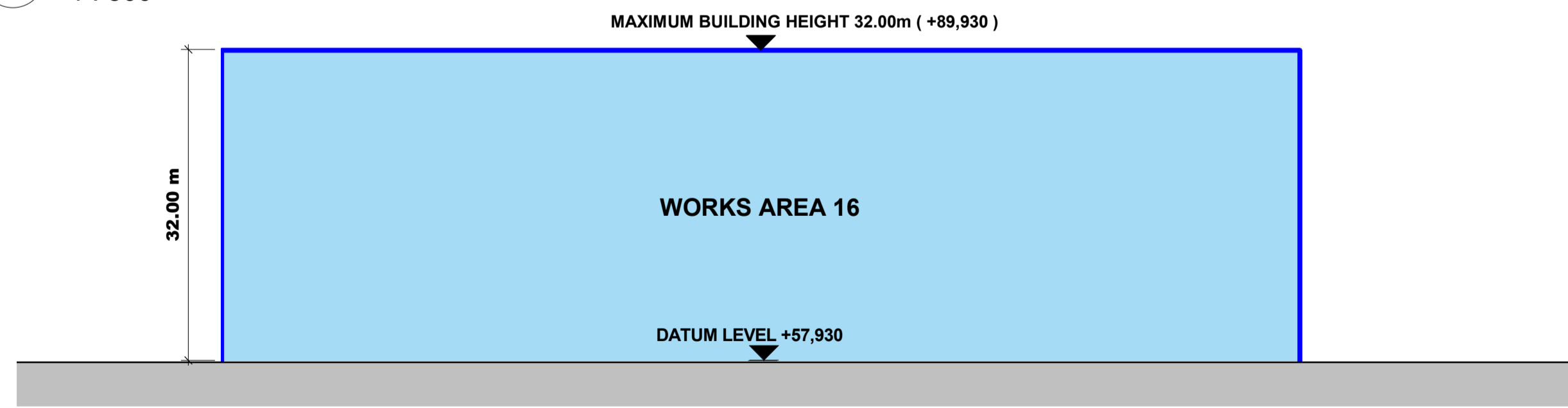


|  |                             |   |
|--|-----------------------------|---|
| Project name<br>Gatwick Airport Northern Runway Project                                  |                             | GAL Project No.<br>41601  |
| File<br>Parameter Plans<br>APFP Regulation 5(2)(o)<br>Work No 23 - ST IDL Extension      |                             | Originator's Job No.<br>B754 NRP<br>Drawn Date<br>01.07.2023<br>Status<br>IFR |
| Checked by<br>VZ   | Checked Date<br>01.07.2023  | Drawn by<br>YS  |
| Approved by<br>LK  | Approval Date<br>26.06.2023 | Scale<br>As Shown   |
| Location-Level-Discipline-PFC-DocType-UniqueNumber<br>20000 - XX - A - XXX - GA - 990112 |                             | Reason for Issue<br>For Approval<br>Revision<br>P02                           |

|  |                             |   |
|--|-----------------------------|---|
| Checked by<br>VZ   | Checked Date<br>01.07.2023  | Drawn by<br>YS                                      |
| Approved by<br>LK  | Approval Date<br>26.06.2023 | Scale<br>As Shown                                   |
| Location-Level-Discipline-PFC-DocType-UniqueNumber<br>20000 - XX - A - XXX - GA - 990112 |                             | Reason for Issue<br>For Approval<br>Revision<br>P02 |



**1** Parameter Plan Works Area 16  
1 : 500



**2** Parameter Height Section  
1 : 500

**KEY**

- ORDER LIMITS
- WORKS AREA WHERE THE MAXIMUM PARAMETER APPLIES
- WORKS AREA WHERE THE MAXIMUM PARAMETER DOES NOT APPLY
- ADJACENT WORKS AREA WITH A SPECIFIC PARAMETER DRAWING
- ADJACENT WORKS AREA WITH NO SPECIFIC PARAMETER DRAWING

**SITE LEVEL**  
Approximate existing site levels taken from ref "National LIDAR data 2020"

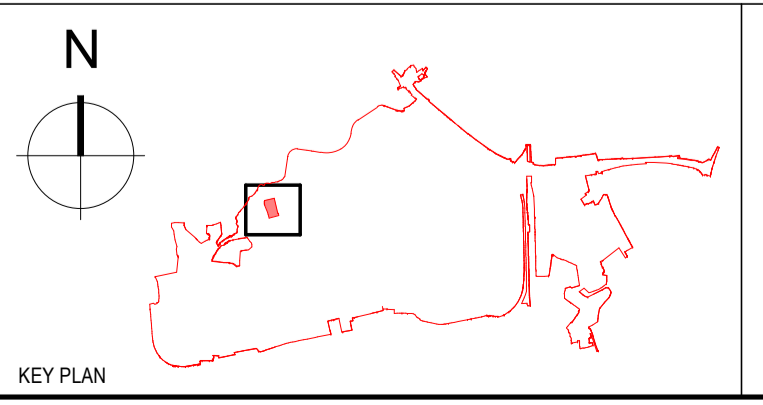
**DATUM LEVEL**  
Site datum level is indicative ground or base level for the development site

**MAXIMUM BUILDING HEIGHT**  
Maximum parameter height for the development shown as height in metres from datum level with the accordant indicative maximum level

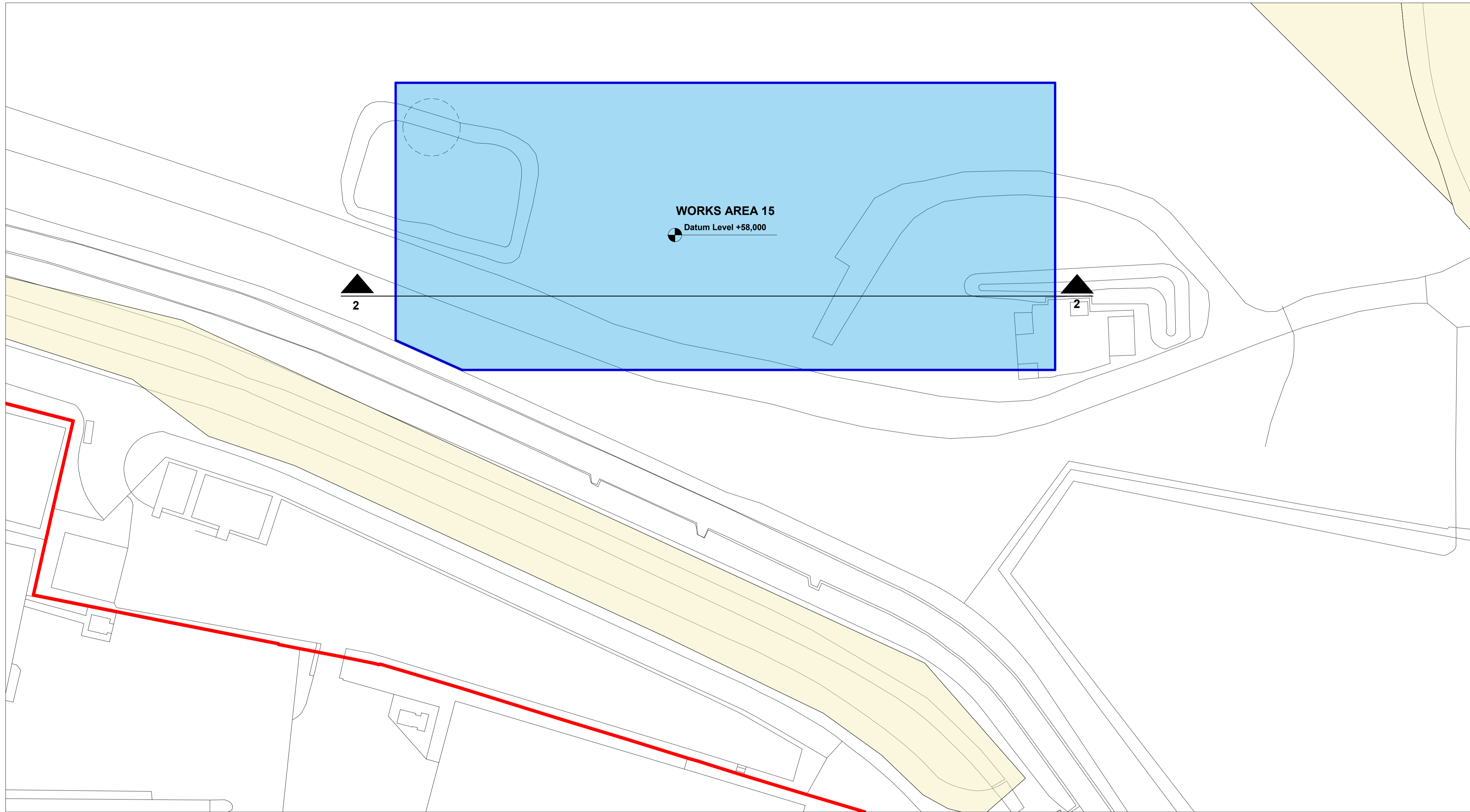
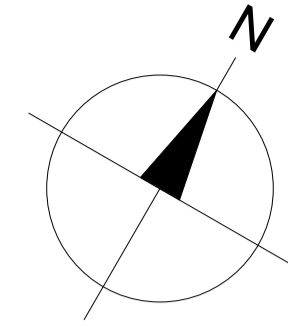
**LEVELS AND DIMENSIONS**  
All levels show elevation above Ordnance Datum Newlyn (AODN) except the dimensions shown on section (m) which are height in metres from datum level

This drawing may contain some Ordnance Survey Landline and Master data.  
OS Copyright Acknowledgement.  
Reproduced by permission of Ordnance Survey on behalf of HMSO. © Crown Copyright and database right. Licence No. 100020071

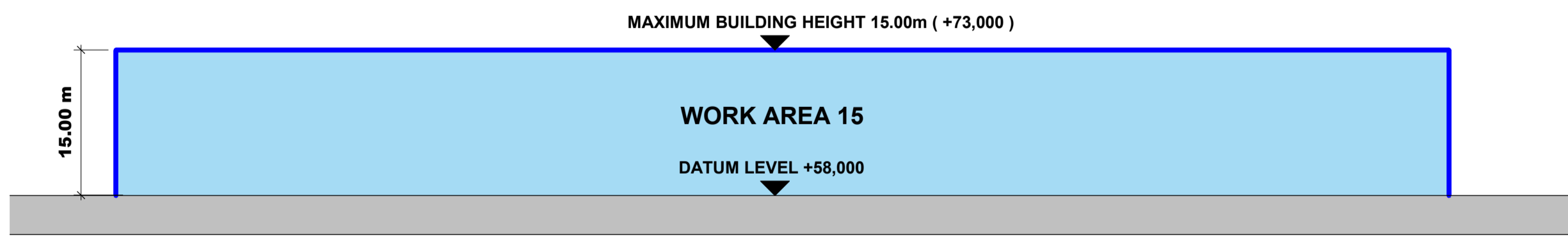
| Rev | Date     | Description        |
|-----|----------|--------------------|
| P02 | 05.06.24 | Issue for Approval |
| P01 | 01.07.23 | Issue for Approval |



|  |                             |  |
|--|-----------------------------|--|
| Project name<br>Gatwick Airport Northern Runway Project                                  |                             | GAL Project No.<br>41601   |
| Title<br>Parameter Plans<br>APFP Regulation 5(2)(o)<br>Work No 16 - Hangar               |                             | Originator's Job No.<br>B754 NRP<br>Draw Date<br>01.07.2023<br>Status<br>IFR |
| Checked by<br>VZ   | Checked Date<br>01.07.2023  | Drawn by<br>YS   |
| Approved by<br>LK  | Approval Date<br>01.07.2023 | Scale<br>As Shown  |
| Location-Level-Discipline-PFC-DocType-UniqueNumber<br>20000 - XX - A - XXX - GA - 990113 |                             | Reason for Issue<br>For Approval<br>Revision<br>P02                          |



**1** Parameter Plan Works Area 15  
1 : 500



**2** Parameter Height Section  
1 : 500

**KEY**

- ORDER LIMITS
- WORKS AREA WHERE THE MAXIMUM PARAMETER APPLIES
- WORKS AREA WHERE THE MAXIMUM PARAMETER DOES NOT APPLY
- ADJACENT WORKS AREA WITH A SPECIFIC PARAMETER DRAWING
- ADJACENT WORKS AREA WITH NO SPECIFIC PARAMETER DRAWING

**SITE LEVEL**  
Approximate existing site levels taken from ref "National LIDAR data 2020"

**DATUM LEVEL**  
Site datum level is indicative ground or base level for the development site

**MAXIMUM BUILDING HEIGHT**  
Maximum parameter height for the development shown as height in metres from datum level with the accordant indicative maximum level

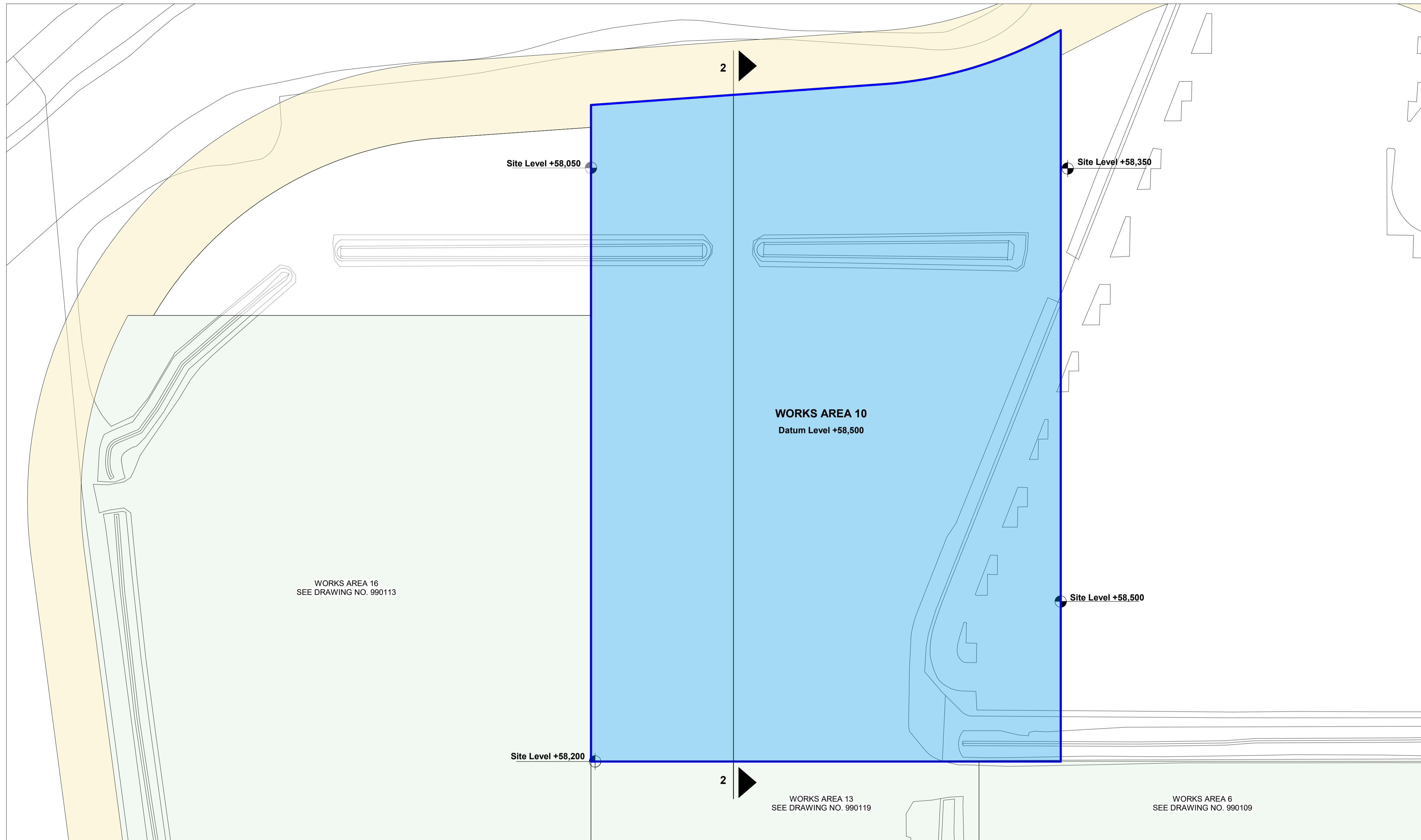
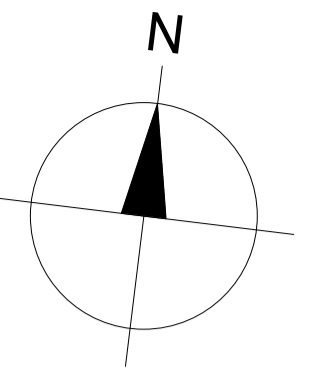
**LEVELS AND DIMENSIONS**  
All levels show elevation above Ordnance Datum Newlyn (AODN) except the dimensions shown on section (m) which are height in metres from datum level

This drawing may contain some Ordnance Survey Landline and Raster data.  
OS Copyright Acknowledgement.  
Reproduced by permission of Ordnance Survey on behalf of HMSO. © Crown Copyright and database right. Licence No. 100020071

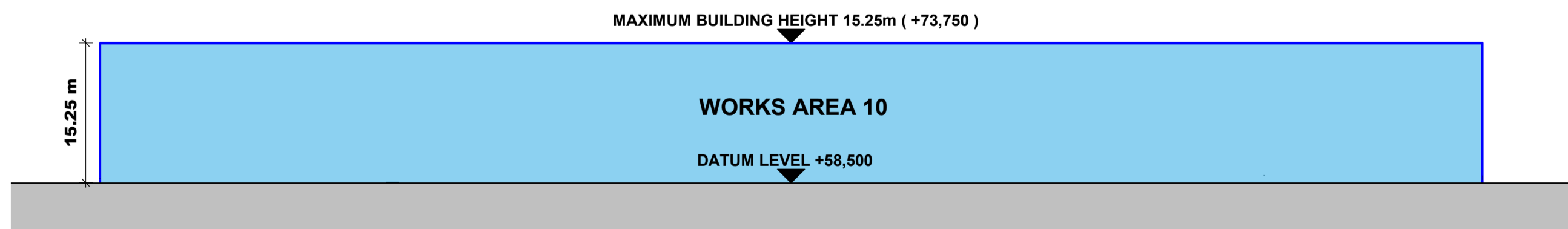
| Rev | Date     | Description        |
|-----|----------|--------------------|
| P02 | 05.06.24 | Issue for Approval |
| P01 | 01.07.23 | Issue for Approval |



|  |                             |   |
|--|-----------------------------|---|
| Project name<br>Gatwick Airport Northern Runway Project                                  |                             | GAL Project No.<br>41601  |
| Title<br>Parameter Plans<br>APFP Regulation 5(2)(o)<br>Work No 15 - Fire Station         |                             | Originator's Job No.<br>B754 NRP<br>Drawn Date<br>01.07.2023<br>Status<br>IFR |
| Checked by<br>VZ   | Checked Date<br>01.07.2023  | Drawn by<br>YS  |
| Approved by<br>LK  | Approval Date<br>01.07.2023 | Scale<br>As Shown   |
| Location-Level-Discipline-PFC-DocType-UniqueNumber<br>20000 - XX - A - XXX - GA - 990114 |                             | Reason for Issue<br>For Approval<br>Revision<br>P02                           |



**1** Parameter Plan Works Area 10  
1 : 500



**2** Parameter Height Section  
1 : 500

**KEY**

- ORDER LIMITS
- WORKS AREA WHERE THE MAXIMUM PARAMETER APPLIES
- WORKS AREA WHERE THE MAXIMUM PARAMETER DOES NOT APPLY
- ADJACENT WORKS AREA WITH A SPECIFIC PARAMETER DRAWING
- ADJACENT WORKS AREA WITH NO SPECIFIC PARAMETER DRAWING

**SITE LEVEL**  
Approximate existing site levels taken from ref 'National LIDAR data 2020'

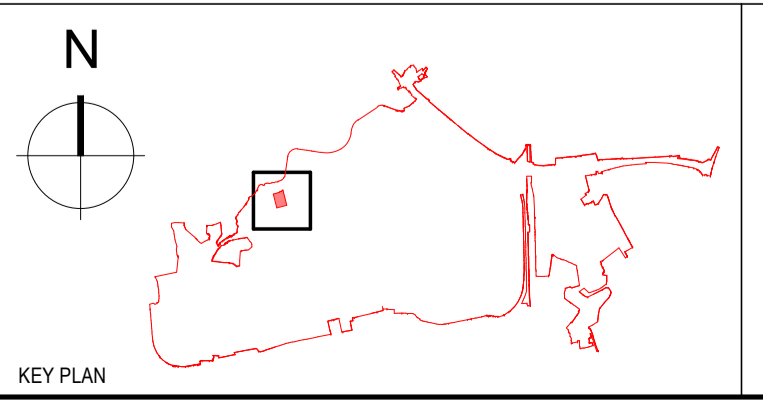
**DATUM LEVEL**  
Site datum level is indicative ground or base level for the development site

**MAXIMUM BUILDING HEIGHT**  
Maximum parameter height for the development shown as height in metres from datum level with the accordant indicative maximum level

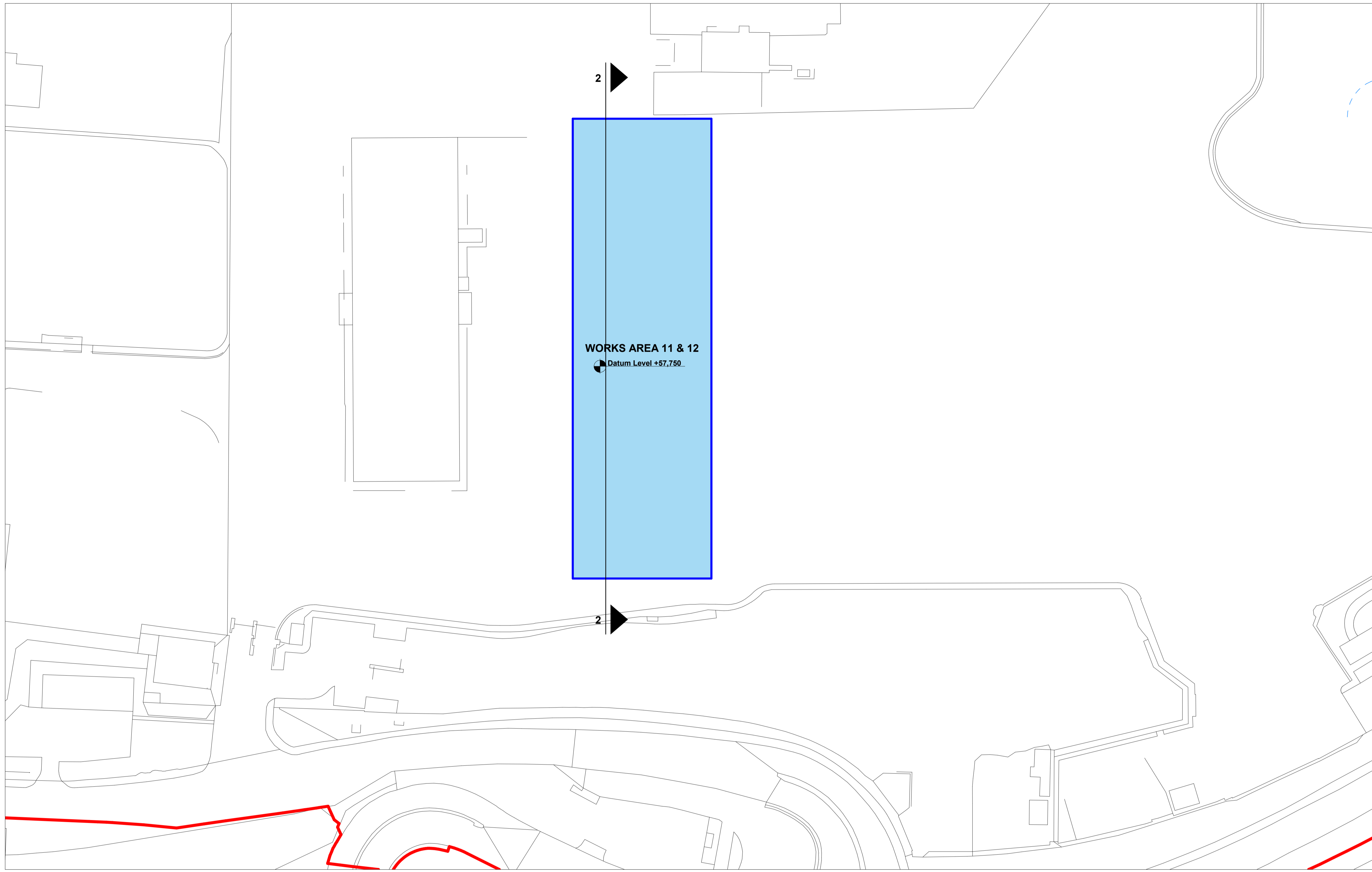
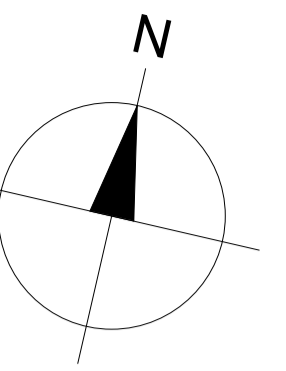
**LEVELS AND DIMENSIONS**  
All levels show elevation above Ordnance Datum Newlyn (AODN) except the dimensions shown on section (m) which are height in metres from datum level

This drawing may contain some Ordnance Survey Landline and Raster data.  
OS Copyright Acknowledgement.  
Reproduced by permission of Ordnance Survey on behalf of HMSO. © Crown Copyright and database right. Licence No. 100020071

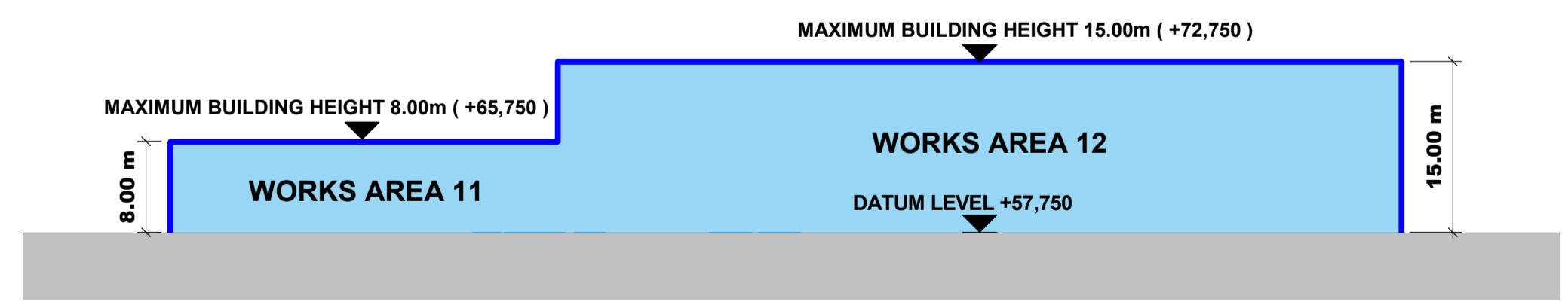
| Rev | Date     | Description        |
|-----|----------|--------------------|
| P02 | 05.06.24 | Issue for Approval |
| P01 | 01.07.23 | Issue for Approval |



|  |                             |   |
|--|-----------------------------|---|
| Project name<br>Gatwick Airport Northern Runway Project                                  |                             | GAL Project No.<br>41601  |
| Title<br>Parameter Plans<br>APFP Regulation 5(2)(o)<br>Work No 10 - Motor Transport      |                             | Originator's Job No.<br>B754 NRP<br>Drawn Date<br>01.07.2023<br>Status<br>IFR |
| Checked by<br>VZ   | Checked Date<br>01.07.2023  | Drawn by<br>YS  |
| Approved by<br>LK  | Approval Date<br>01.07.2023 | Scale<br>As Shown   |
| Location-Level-Discipline-PFC-DocType-UniqueNumber<br>20000 - XX - A - XXX - GA - 990115 |                             | Reason for Issue<br>For Approval<br>Revision<br>P02                           |



**1** Parameter Plan Works Area 11 & 12  
1 : 500



**2** Parameter Height Section  
1 : 500

**KEY**

- ORDER LIMITS
- WORKS AREA WHERE THE MAXIMUM PARAMETER APPLIES
- WORKS AREA WHERE THE MAXIMUM PARAMETER DOES NOT APPLY
- ADJACENT WORKS AREA WITH A SPECIFIC PARAMETER DRAWING
- ADJACENT WORKS AREA WITH NO SPECIFIC PARAMETER DRAWING

**SITE LEVEL**  
Approximate existing site levels taken from ref "National LIDAR data 2020"

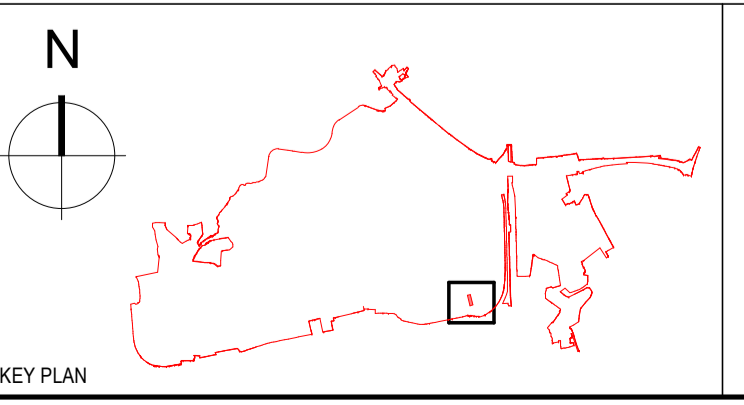
**DATUM LEVEL**  
Site datum level is indicative ground or base level for the development site

**MAXIMUM BUILDING HEIGHT**  
Maximum parameter height for the development shown as height in metres from datum level with the accordant indicative maximum level

**LEVELS AND DIMENSIONS**  
All levels show elevation above Ordnance Datum Newlyn (AODN) except the dimensions shown on section (m) which are height in metres from datum level

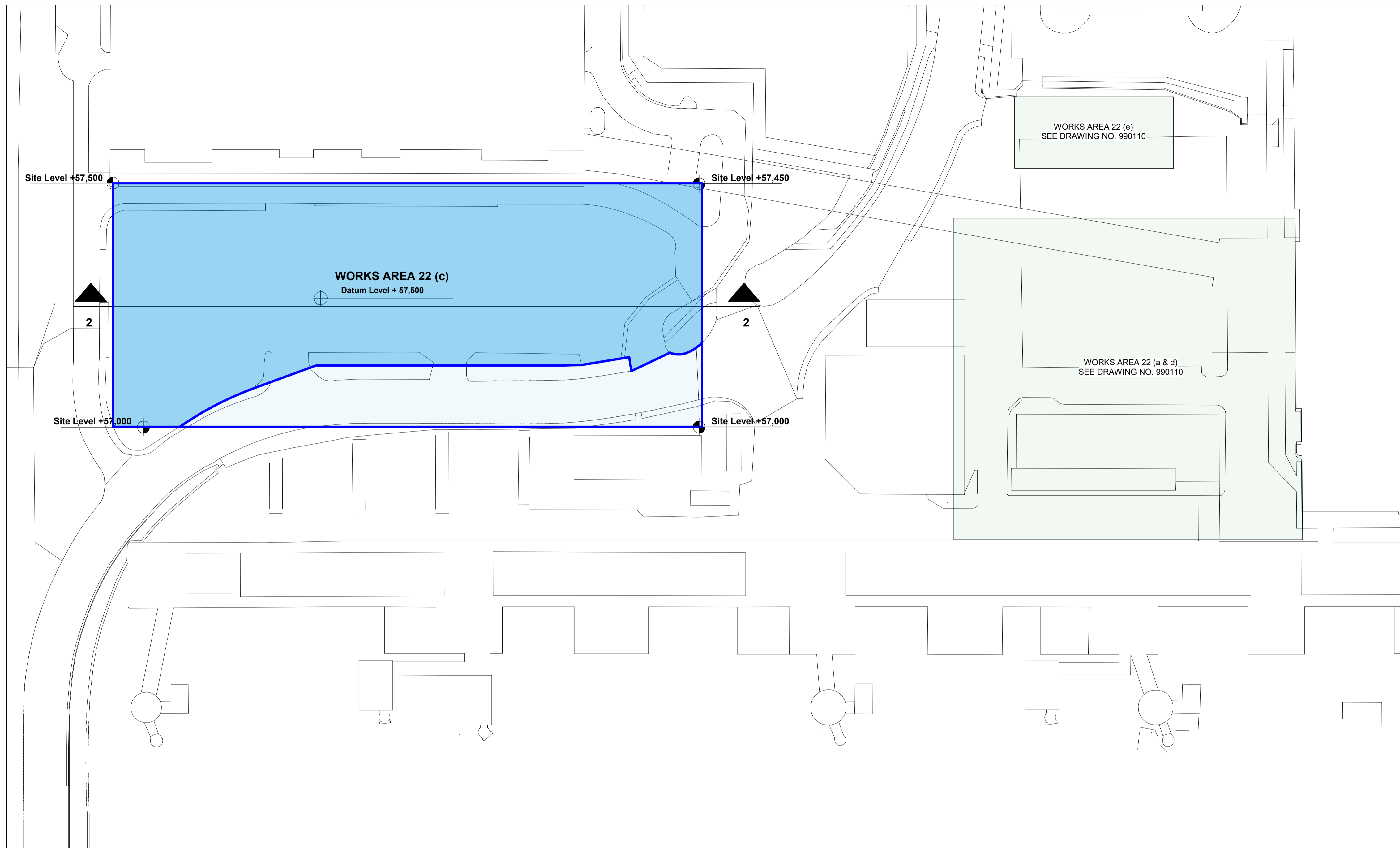
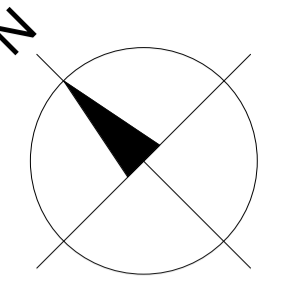
This drawing may contain some Ordnance Survey Landline and Raster data.  
OS Copyright Acknowledgement.  
Reproduced by permission of Ordnance Survey on behalf of HMSO. © Crown Copyright and database right. Licence No. 100020071

| Rev | Date     | Description        |
|-----|----------|--------------------|
| P02 | 05.06.24 | Issue for Approval |
| P01 | 01.07.23 | Issue for Approval |

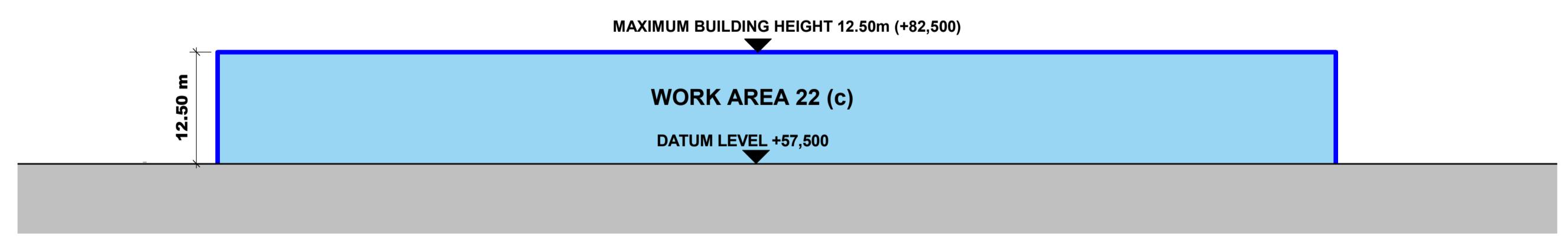


|  |                             |   |
|--|-----------------------------|---|
| Project name<br>Gatwick Airport Northern Runway Project                                  |                             | GAL Project No.<br>41601  |
| Title<br>Parameter Plans<br>APFP Regulation 5(2)(o)<br>Work No 11 / 12 - Maintenance     |                             | Originator's Job No.<br>B754 NRP<br>Drawn Date<br>01.07.2023<br>Status<br>IFR |
| Checked by<br>VZ   | Checked Date<br>01.07.2023  | Drawn by<br>YS  |
| Approved by<br>LK  | Approval Date<br>01.07.2023 | Scale<br>As Shown   |
| Location-Level-Discipline-PFC-DocType-UniqueNumber<br>20000 - XX - A - XXX - GA - 990116 |                             | Reason for Issue<br>For Approval<br>Revision<br>P02                           |

|  |                             |   |
|--|-----------------------------|---|
| Checked by<br>VZ   | Checked Date<br>01.07.2023  | Drawn by<br>YS                                      |
| Approved by<br>LK  | Approval Date<br>01.07.2023 | Scale<br>As Shown                                   |
| Location-Level-Discipline-PFC-DocType-UniqueNumber<br>20000 - XX - A - XXX - GA - 990116 |                             | Reason for Issue<br>For Approval<br>Revision<br>P02 |



**1** Parameter Plan Works Area 22  
1 : 500



**2** Parameter Height Section  
1 : 500

**KEY**

|  |  |
|--|--|
|  | ORDER LIMITS   |
|  | WORKS AREA WHERE THE MAXIMUM PARAMETER APPLIES         |
|  | WORKS AREA WHERE THE MAXIMUM PARAMETER DOES NOT APPLY  |
|  | ADJACENT WORKS AREA WITH A SPECIFIC PARAMETER DRAWING  |
|  | ADJACENT WORKS AREA WITH NO SPECIFIC PARAMETER DRAWING |

**SITE LEVEL**  
Approximate existing site levels taken from ref 'National LIDAR data 2020'

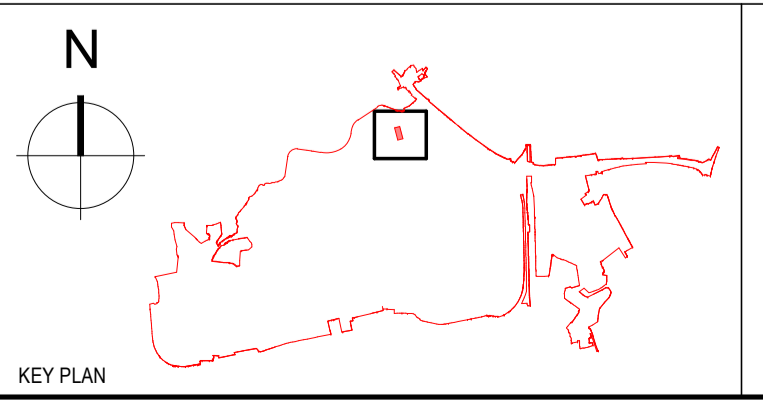
**DATUM LEVEL**  
Site datum level is indicative ground or base level for the development site

**MAXIMUM BUILDING HEIGHT**  
Maximum parameter height for the development shown as height in metres from datum level with the accordant indicative maximum level

**LEVELS AND DIMENSIONS**  
All levels show elevation above Ordnance Datum Newlyn (AODN) except the dimensions shown on section (m) which are height in metres from datum level

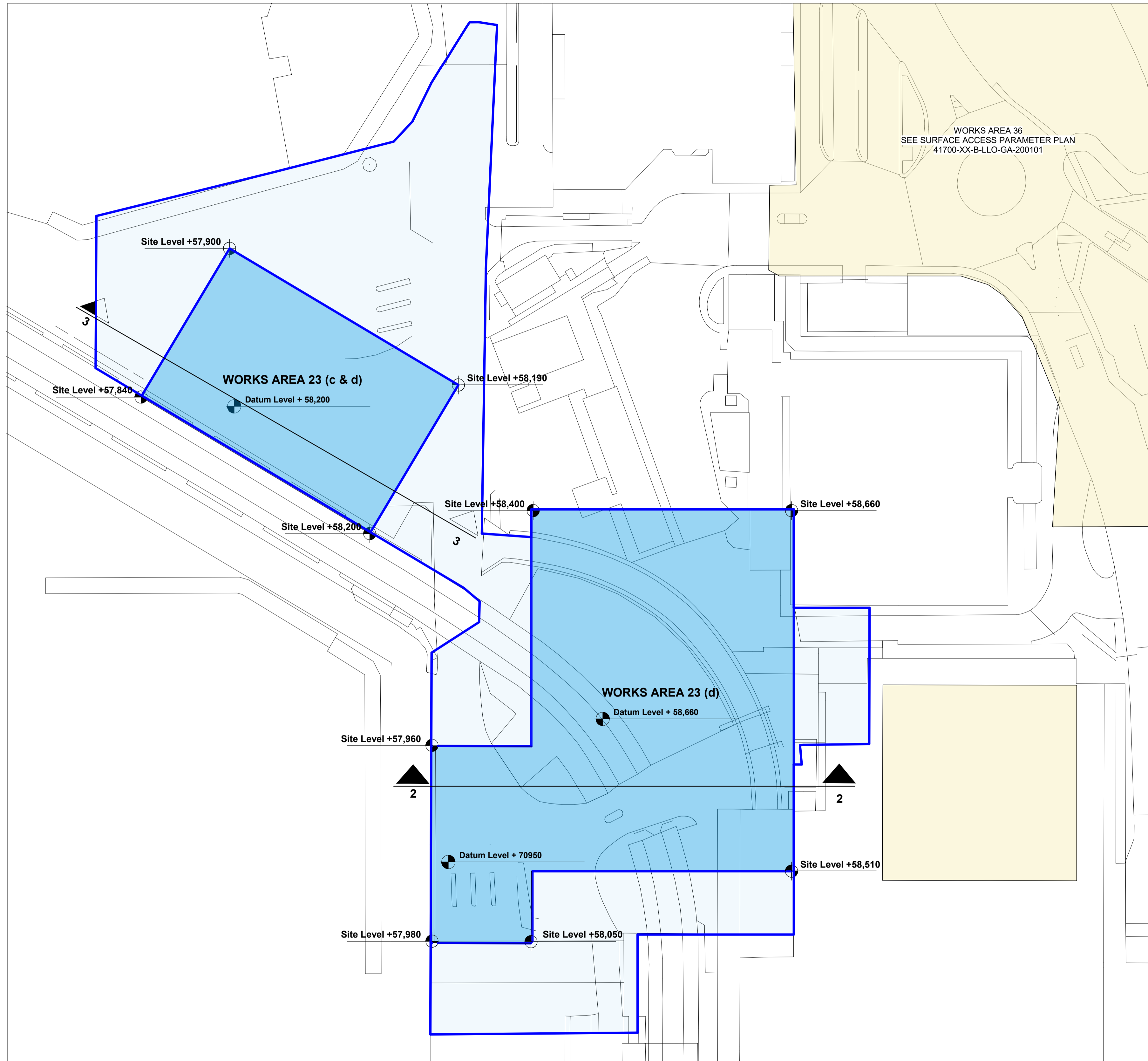
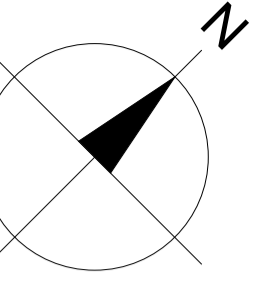
This drawing may contain some Ordnance Survey Landline and Raster data.  
OS Copyright Acknowledgement.  
Reproduced by permission of Ordnance Survey on behalf of HMSO. © Crown Copyright and database right. Licence No. 100020071

| Rev | Date     | Description        |
|-----|----------|--------------------|
| P02 | 05.06.24 | Issue for Approval |
| P01 | 01.07.23 | Issue for Approval |

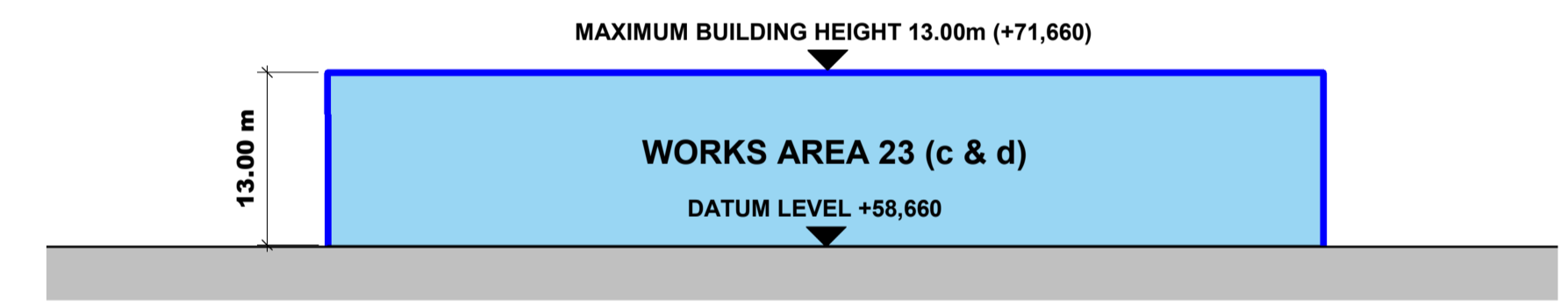


|  |                             |   |
|--|-----------------------------|---|
| Project name<br>Gatwick Airport Northern Runway Project                                  |                             | GAL Project No.<br>41601  |
| File<br>Parameter Plans<br>APFP Regulation 5(2)(o)<br>Work No 22 - NT Baggage            |                             | Originator's Job No.<br>B754 NRP<br>Drawn Date<br>01.07.2023<br>Status<br>IFR |
| Checked by<br>VZ   | Checked Date<br>01.07.2023  | Drawn by<br>YS  |
| Approved by<br>LK  | Approval Date<br>01.07.2023 | Scale<br>As Shown   |
| Location-Level-Discipline-PFC-DocType-UniqueNumber<br>20000 - XX - A - XXX - GA - 990117 |                             | Reason for Issue<br>For Approval<br>Revision<br>P02                           |

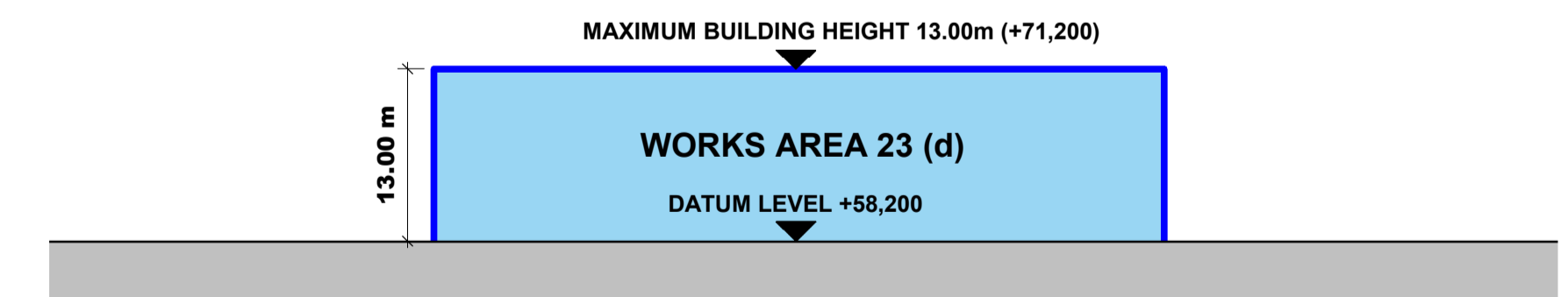
|  |                             |   |
|--|-----------------------------|---|
| Checked by<br>VZ   | Checked Date<br>01.07.2023  | Drawn by<br>YS                                      |
| Approved by<br>LK  | Approval Date<br>01.07.2023 | Scale<br>As Shown                                   |
| Location-Level-Discipline-PFC-DocType-UniqueNumber<br>20000 - XX - A - XXX - GA - 990117 |                             | Reason for Issue<br>For Approval<br>Revision<br>P02 |



**1** Parameter Plan Works Area 23  
1 : 500



**2** Parameter Height Section 2  
1 : 500



**3** Parameter Height Section 3  
1 : 500

**KEY**

|  |  |
|--|--|
|  | ORDER LIMITS   |
|  | WORKS AREA WHERE THE MAXIMUM PARAMETER APPLIES         |
|  | WORKS AREA WHERE THE MAXIMUM PARAMETER DOES NOT APPLY  |
|  | ADJACENT WORKS AREA WITH A SPECIFIC PARAMETER DRAWING  |
|  | ADJACENT WORKS AREA WITH NO SPECIFIC PARAMETER DRAWING |

**SITE LEVEL**  
Approximate existing site levels taken from ref "National LIDAR data 2020"

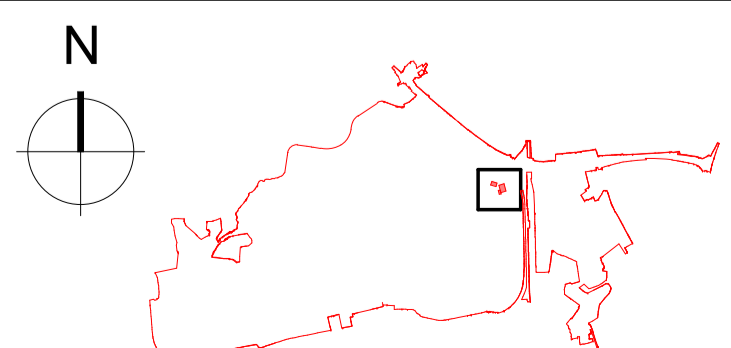
**DATUM LEVEL**  
Site datum level is indicative ground or base level for the development site

**MAXIMUM BUILDING HEIGHT**  
Maximum parameter height for the development shown as height in metres from datum level with the accordant indicative maximum level

**LEVELS AND DIMENSIONS**  
All levels show elevation above Ordnance Datum Newlyn (AODN) except the dimensions shown on section (m) which are height in metres from datum level

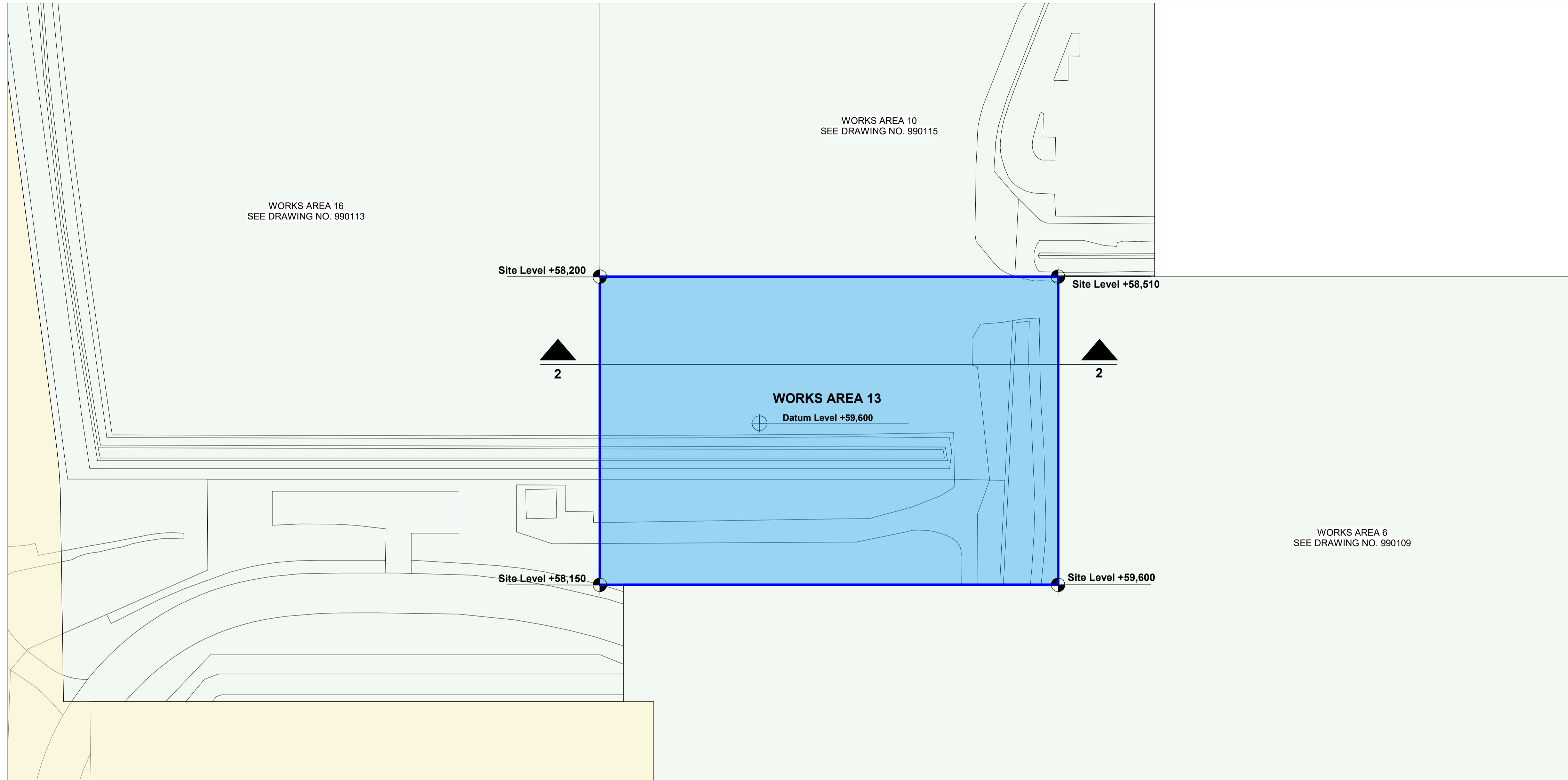
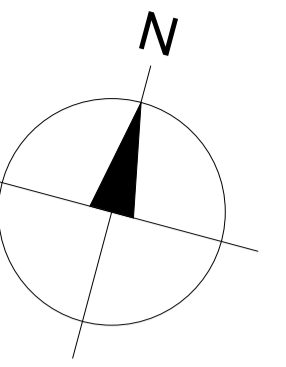
This drawing may contain some Ordnance Survey Landline and Raster data.  
OS Copyright Acknowledgement.  
Reproduced by permission of Ordnance Survey on behalf of HMSO. © Crown Copyright and database right. Licence No. 100020071

| Rev | Date     | Description        |
|-----|----------|--------------------|
| P02 | 05.06.24 | Issue for Approval |
| P01 | 01.07.23 | Issue for Approval |

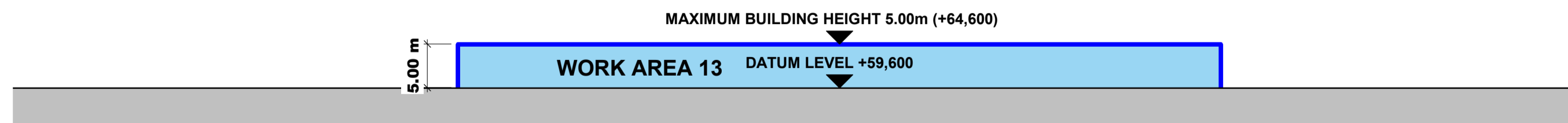


|  |                             |   |
|--|-----------------------------|---|
| Project name<br>Gatwick Airport Northern Runway Project                                  |                             | GAL Project No.<br>41601  |
| File<br>Parameter Plans<br>APFP Regulation 5(2)(o)<br>Work No 23 - ST Coaching Gates     |                             | Originator's Job No.<br>B754 NRP<br>Drawn Date<br>01.07.2023<br>Status<br>IFR |
| Checked by<br>VZ   | Checked Date<br>01.07.2023  | Drawn by<br>YS  |
| Approved by<br>LK  | Approval Date<br>01.07.2023 | Scale<br>As Shown   |
| Location-Level-Discipline-PFC-DocType-UniqueNumber<br>20000 - XX - A - XXX - GA - 990118 |                             | Reason for Issue<br>For Approval  |
|  |                             | Revision<br>P02   |

|  |                             |                                  |
|--|-----------------------------|----------------------------------|
| Checked by<br>VZ   | Checked Date<br>01.07.2023  | Drawn by<br>YS                   |
| Approved by<br>LK  | Approval Date<br>01.07.2023 | Scale<br>As Shown                |
| Location-Level-Discipline-PFC-DocType-UniqueNumber<br>20000 - XX - A - XXX - GA - 990118 |                             | Reason for Issue<br>For Approval |
|  |                             | Revision<br>P02                  |



**1** Parameter Plan Works Area 13  
1 : 500



**2** Parameter Height Section  
1 : 500

**KEY**

|  |  |
|--|--|
|  | ORDER LIMITS   |
|  | WORKS AREA WHERE THE MAXIMUM PARAMETER APPLIES         |
|  | WORKS AREA WHERE THE MAXIMUM PARAMETER DOES NOT APPLY  |
|  | ADJACENT WORKS AREA WITH A SPECIFIC PARAMETER DRAWING  |
|  | ADJACENT WORKS AREA WITH NO SPECIFIC PARAMETER DRAWING |

**SITE LEVEL**  
Approximate existing site levels taken from ref 'National LIDAR data 2020'

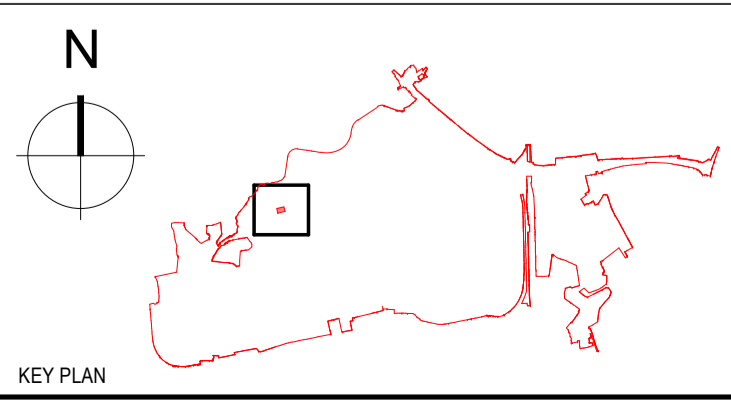
**DATUM LEVEL**  
Site datum level is indicative ground or base level for the development site

**MAXIMUM BUILDING HEIGHT**  
Maximum parameter height for the development shown as height in metres from datum level with the accordant indicative maximum level

**LEVELS AND DIMENSIONS**  
All levels show elevation above Ordnance Datum Newlyn (AODN) except the dimensions shown on section (m) which are height in metres from datum level

This drawing may contain some Ordnance Survey Landline and Raster data.  
OS Copyright Acknowledgement.  
Reproduced by permission of Ordnance Survey on behalf of HMSO. © Crown Copyright and database right. Licence No. 100020071

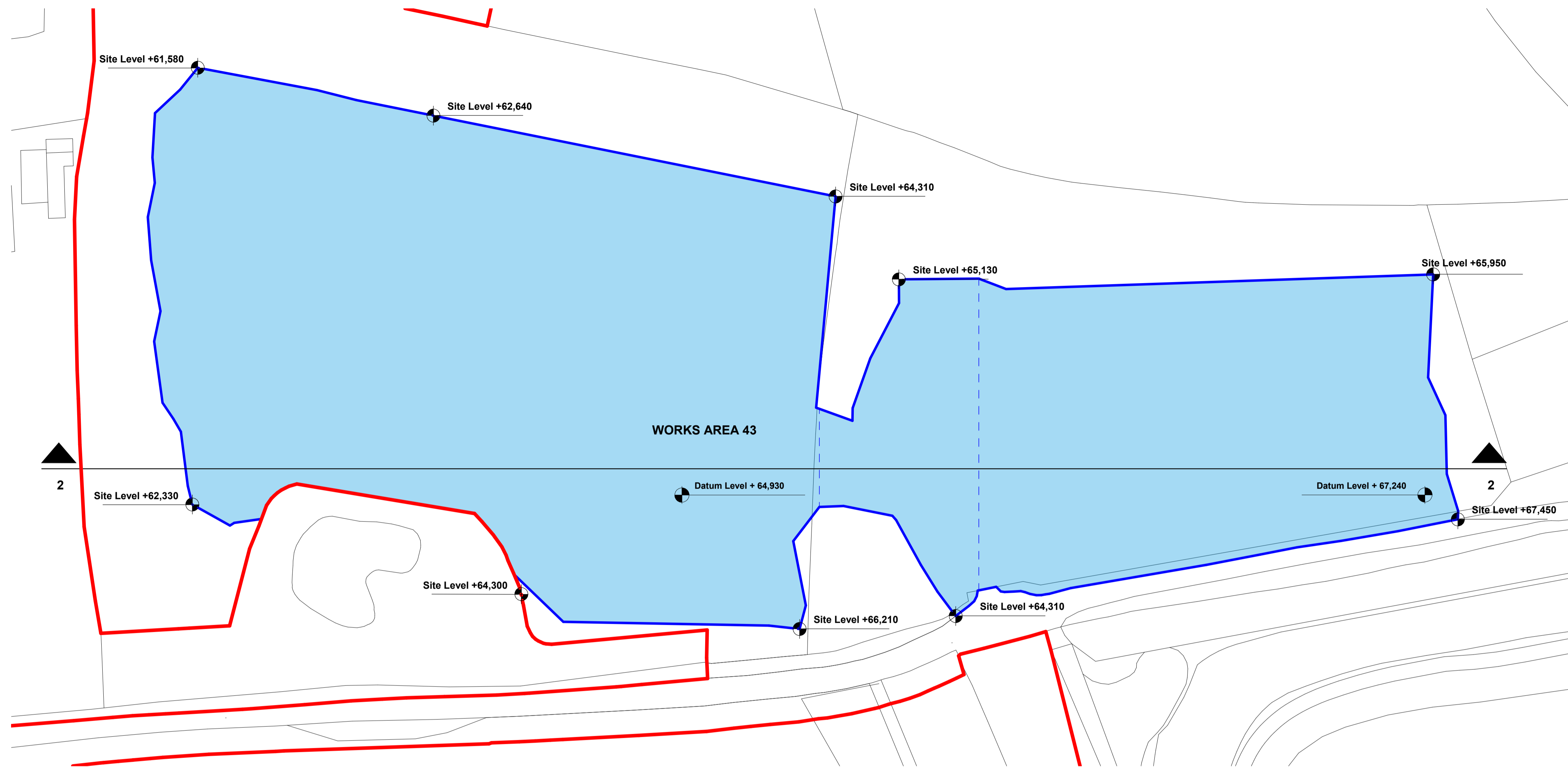
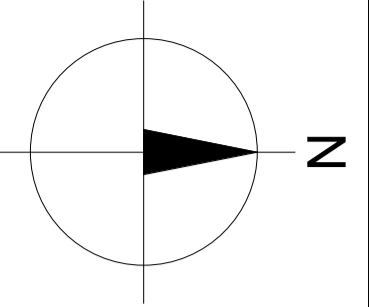
| Rev | Date     | Description        |
|-----|----------|--------------------|
| P02 | 05.06.24 | Issue for Approval |
| P01 | 01.07.23 | Issue for Approval |



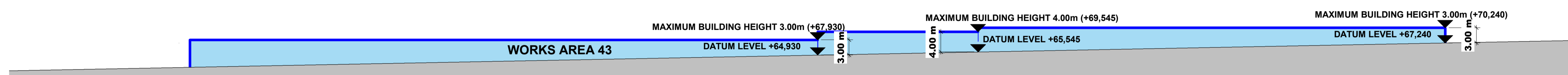
|  |                             |   |
|--|-----------------------------|---|
| Project name<br>Gatwick Airport Northern Runway Project                                      |                             | GAL Project No.<br>41601  |
| File<br>Parameter Plans<br>APFP Regulation 5(2)(o)<br>Work No 13 - Northern Rendezvous Point |                             | Originator's Job No.<br>B754 NRP<br>Drawn Date<br>01.07.2023<br>Status<br>IFR |
| Checked by<br>VZ   | Checked Date<br>01.07.2023  | Drawn by<br>YS  |
| Approved by<br>LK  | Approval Date<br>01.07.2023 | Scale<br>As Shown   |
| Location-Level-Discipline-PFC-DocType-UniqueNumber<br>20000 - XX - A - XXX - GA - 990119     |                             | Reason for Issue<br>For Approval<br>Revision<br>P02                           |







**1** Parameter Plan Works Area 43  
1 : 500



**2** Parameter Height Section  
1 : 500

**KEY**

- ORDER LIMITS
- WORKS AREA WHERE THE MAXIMUM PARAMETER APPLIES
- WORKS AREA WHERE THE MAXIMUM PARAMETER DOES NOT APPLY
- ADJACENT WORKS AREA WITH A SPECIFIC PARAMETER DRAWING
- ADJACENT WORKS AREA WITH NO SPECIFIC PARAMETER DRAWING

**SITE LEVEL**  
Approximate existing site levels taken from ref "National LIDAR data 2020"

**DATUM LEVEL**  
Site datum level is indicative ground or base level for the development site

**MAXIMUM BUILDING HEIGHT**  
Maximum parameter height for the development shown as height in metres from datum level with the accordant indicative maximum level

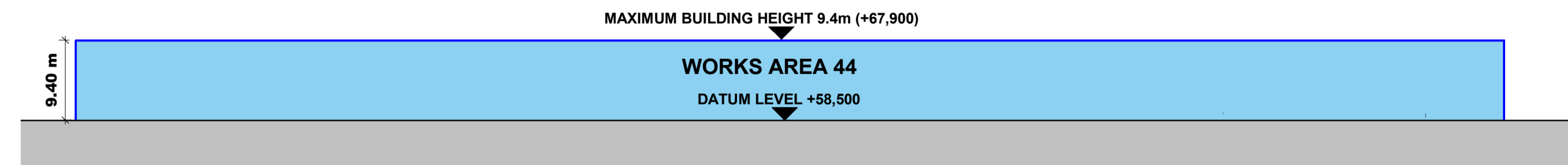
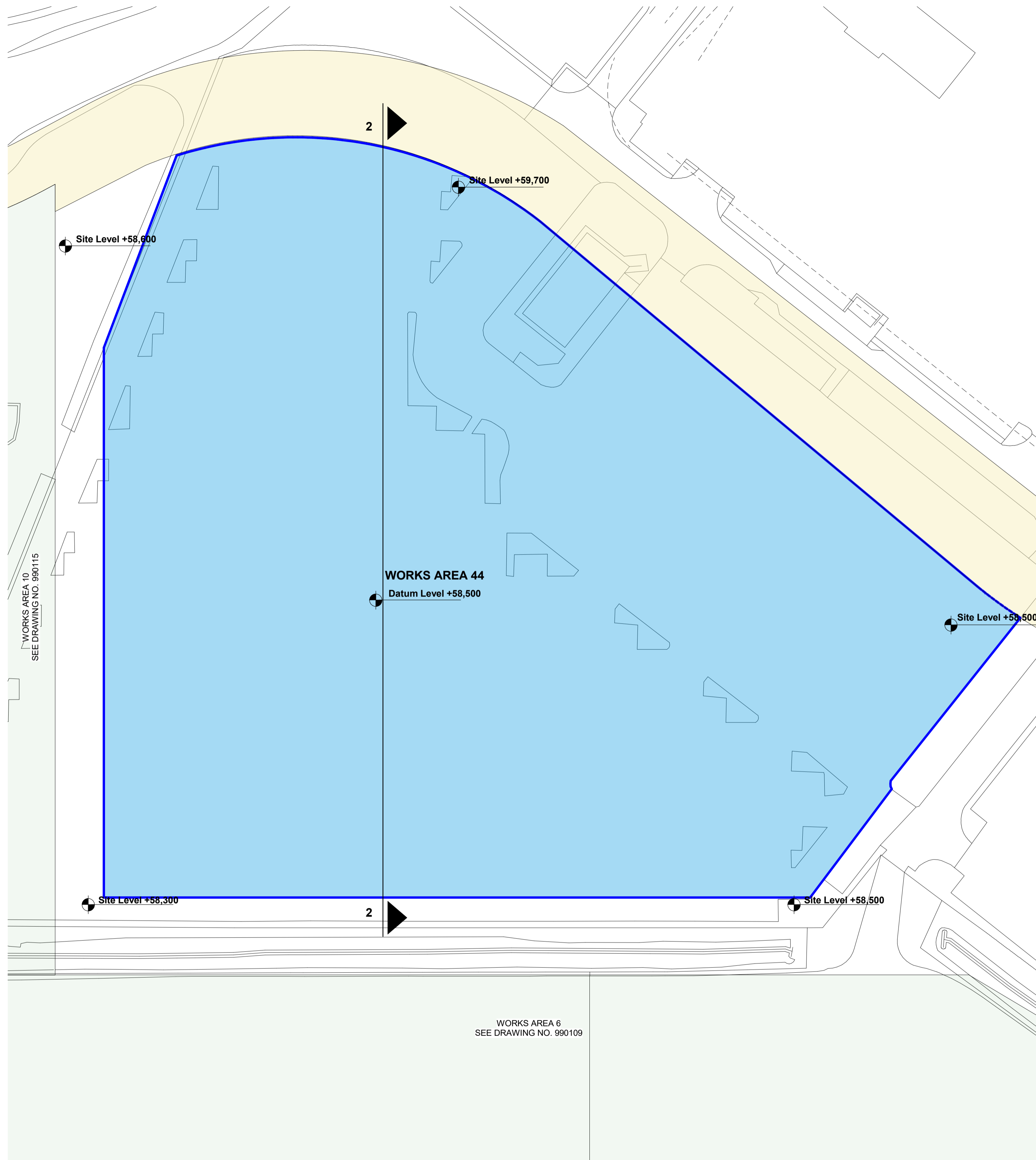
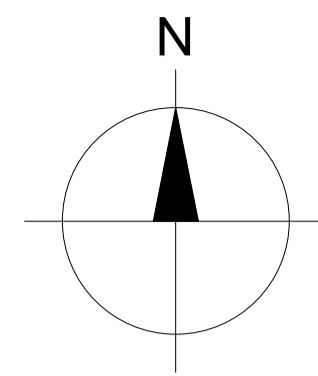
**LEVELS AND DIMENSIONS**  
All levels show elevation above Ordnance Datum Newlyn (AODN) except the dimensions shown on section (m) which are height in metres from datum level

This drawing may contain some Ordnance Survey Landline and Raster data.  
OS Copyright Acknowledgement.  
Reproduced by permission of Ordnance Survey on behalf of HMSO. © Crown Copyright and database right. Licence No. 100020071

| Rev | Date     | Description        |
|-----|----------|--------------------|
| P02 | 05.06.24 | Issue for Approval |
| P01 | 06.02.24 | Proposed Changes 1 |



|  |                             |   |
|--|-----------------------------|---|
| Project name<br>Gatwick Airport Northern Runway Project                                  |                             | GAL Project No.<br>41601  |
| File<br>Parameter Plans<br>APFP Regulation 5(2)(o)<br>Work No 43 - Water Treatment Works |                             | Originator's Job No.<br>B754 NRP<br>Drawn Date<br>17.01.2024<br>Status<br>IFR |
| Checked by<br>ABdM   | Checked Date<br>17.01.2024  | Drawn by<br>LH  |
| Approved by<br>LK  | Approval Date<br>17.01.2024 | Scale<br>As Shown   |
| Location-Level-Discipline-PFC-DocType-UniqueNumber<br>20000 - XX - A - XXX - GA - 990131 |                             | Reason for Issue<br>For Approval  |
|  |                             | Revision<br>P02   |



**1** Parameter Plan Works Area 44  
1 : 500

**2** Parameter Height Section  
1 : 500

**KEY**

|  |  |
|--|--|
|  | ORDER LIMITS   |
|  | WORKS AREA WHERE THE MAXIMUM PARAMETER APPLIES         |
|  | WORKS AREA WHERE THE MAXIMUM PARAMETER DOES NOT APPLY  |
|  | ADJACENT WORKS AREA WITH A SPECIFIC PARAMETER DRAWING  |
|  | ADJACENT WORKS AREA WITH NO SPECIFIC PARAMETER DRAWING |

**SITE LEVEL**  
Approximate existing site levels taken from ref "National LIDAR data 2020"

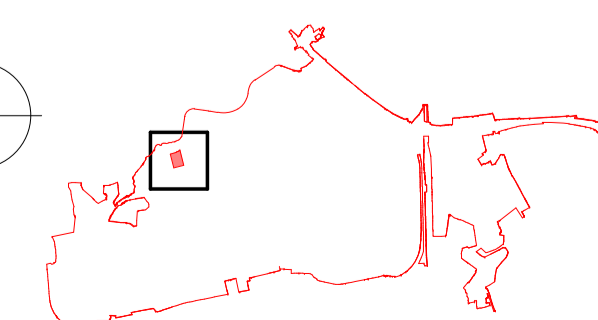
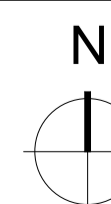
**DATUM LEVEL**  
Site datum level is indicative ground or base level for the development site

**MAXIMUM BUILDING HEIGHT**  
Maximum parameter height for the development shown as height in metres from datum level with the accordant indicative maximum level

**LEVELS AND DIMENSIONS**  
All levels show elevation above Ordnance Datum Newlyn (AODN) except the dimensions shown on section (m) which are height in metres from datum level

This drawing may contain some Ordnance Survey Landline and Master data.  
OS Copyright Acknowledgement.  
Reproduced by permission of Ordnance Survey on behalf of HMSO. © Crown Copyright and database right. Licence No. 100020071

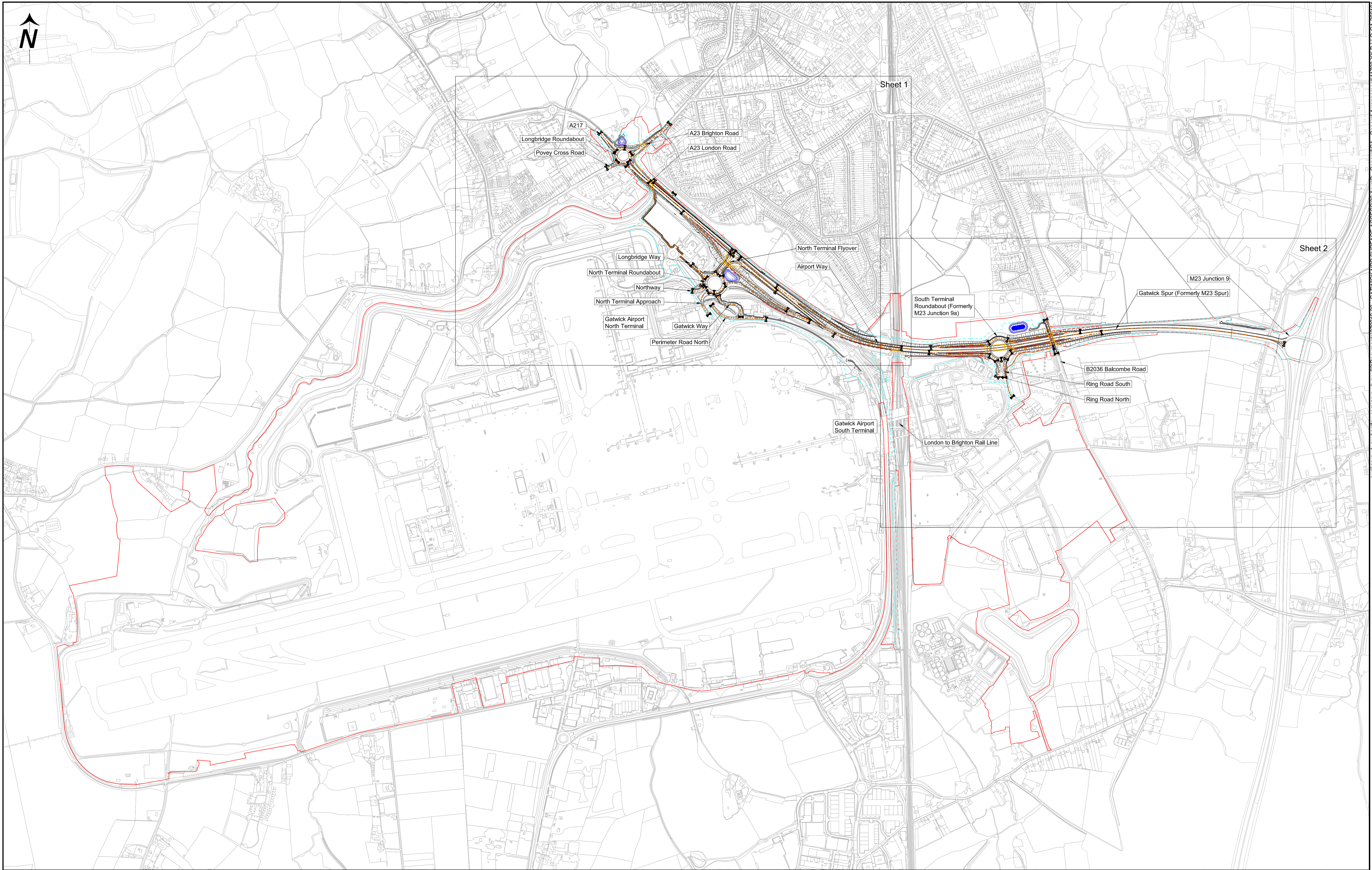
| Rev | Date     | Description                               |
|-----|----------|---|
| P01 | 14.06.24 | Proposed Changes 04 - Issued for Approval |



KEY PLAN



|   |                             |   |
|---|-----------------------------|---|
| Project name<br>Gatwick Airport Northern Runway Project                                       |                             | GAL Project No.<br>41601  |
| File<br>Parameter Plans<br>APFP Regulation 5(2)(o)<br>Work No 44 - Wastewater Treatment Works |                             | Originator's Job No.<br>B754 NRP<br>Drawn Date<br>01.07.2023<br>Status<br>IFR<br>Reason for Issue<br>For Approval |
| Checked by<br>VZ  | Checked Date<br>01.07.2023  | Drawn by<br>YS  |
| Approved by<br>LK   | Approval Date<br>01.07.2023 | Scale<br>As Shown   |
| Location-Level-Discipline-PFC-DocType-UniqueNumber<br>20000 - XX - A - XXX - GA - 990132      |                             | Revision<br>P01   |



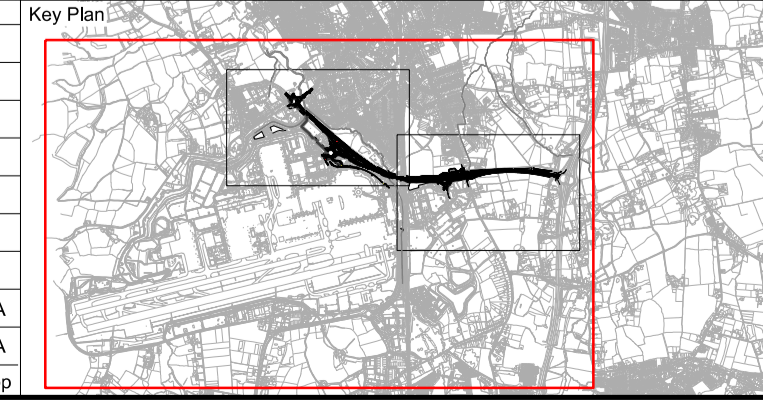
- Notes:**
- 1) This drawing shall be read in conjunction with Schedule 1 of the draft Development Consent Order (DCO) and accompanying application documentation.
  - 2) All dimensions, chainage and levels are in meters unless otherwise stated.
  - 3) Only written dimensions shall be used.
  - 4) This drawing set illustrates the extents of the proposed works associated with Work Nos. 35, 36 and 37 only.

**Legend:**

|  |                                     |  |                   |  |                               |
|--|-------------------------------------|--|-------------------|--|-------------------------------|
|  | Order Limits                        |  | Land Ditch        |  | Bridge Structure              |
|  | Linear Work Centre Line             |  | Culvert           |  | Retaining Wall                |
|  | Surface Access Works Lateral Limits |  | Existing Culvert  |  | Start of Linear Works         |
|  | Preliminary Scheme Design           |  | Attenuation Basin |  | End of Linear Works           |
|  |                                     |  | Attenuation Pond  |  | Start and End of Linear Works |

© Crown copyright and database right. Ordnance Survey 100020071

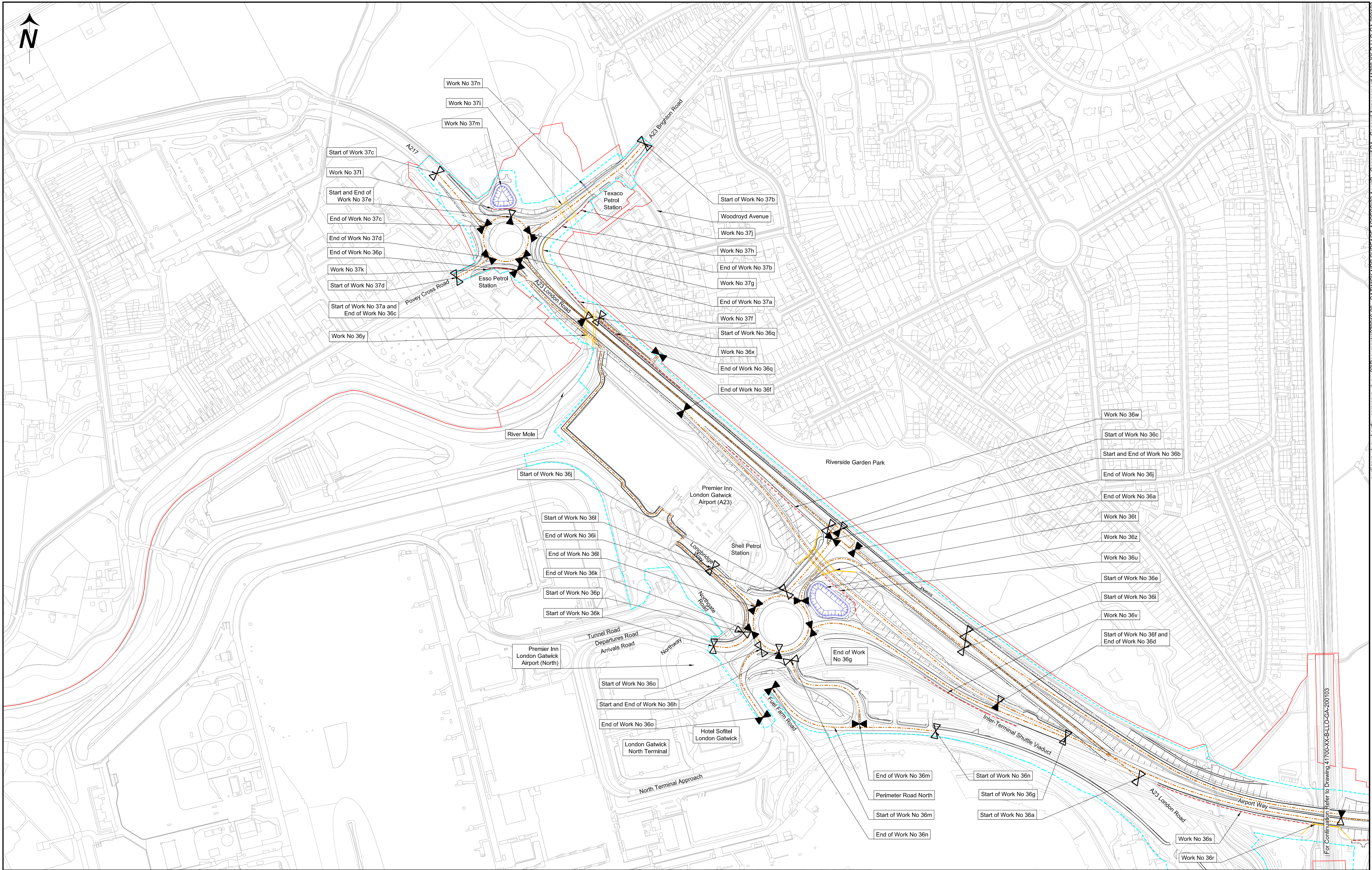
| Rev | Date         | Revision Description | Dm | Chk | App |
|-----|--------------|----------------------|----|-----|-----|
| P01 | 11 July 2023 | DCO Application      | NW | JF  | DA  |
| P02 | 15 July 2024 | Deadline 7           | NW | JF  | DA  |



Project Name  
**Gatwick Airport Northern Runway Project**

Title  
**Parameter Plans  
Surface Access Highways  
APFP Regulations 5(2)(j)  
Key Plan**

|   |                           |                        |
|---|---------------------------|------------------------|
| Scale<br>0 75 150 225 300 375<br>SCALE 1:7500m @ A1   |                           | For Approval           |
| Checked By<br>JF  | Checked Date<br>11/07/24  | Drawn Date<br>11/07/24 |
| Approved By<br>DA   | Approval Date<br>11/07/24 | Status<br>S4           |
| Project Code-Location-Discipline-Volume-Type-Unique Number<br><b>41700- XX -B- LLO- GA - 200101</b> |                           | Revision<br><b>P02</b> |



- Notes:**
- 1) This drawing shall be read in conjunction with Schedule 1 of the draft Development Consent Order (DCO) and accompanying application documentation.
  - 2) All dimensions, chainage and levels are in meters unless otherwise stated.
  - 3) Only written dimensions shall be used.
  - 4) This drawing set illustrates the extents of the proposed works associated with Work Nos. 35, 36 and 37 only.

**Legend:**

|  |                                     |  |                   |  |                               |
|--|-------------------------------------|--|-------------------|--|-------------------------------|
|  | Order Limits                        |  | Land Ditch        |  | Bridge Structure              |
|  | Linear Work Centre Line             |  | Culvert           |  | Retaining Wall                |
|  | Surface Access Works Lateral Limits |  | Existing Culvert  |  | Start of Linear Works         |
|  | Preliminary Scheme Design           |  | Attenuation Basin |  | End of Linear Works           |
|  |                                     |  | Attenuation Pond  |  | Start and End of Linear Works |

© Crown copyright and database right. Ordnance Survey 10002071

| Rev | Date                       | Revision Description | Dm | Chk | App |
|-----|----------------------------|----------------------|----|-----|-----|
| P01 | 1 <sup>st</sup> July 2023  | DCO Application      | NW | JF  | DA  |
| P02 | 15 <sup>th</sup> July 2024 | Deadline 7           | NW | JF  | DA  |



Project Name  
**Gatwick Airport Northern Runway Project**

Title  
**Parameter Plans  
Surface Access Highways  
APFP Regulations 5(2)(j)  
Sheet 1**

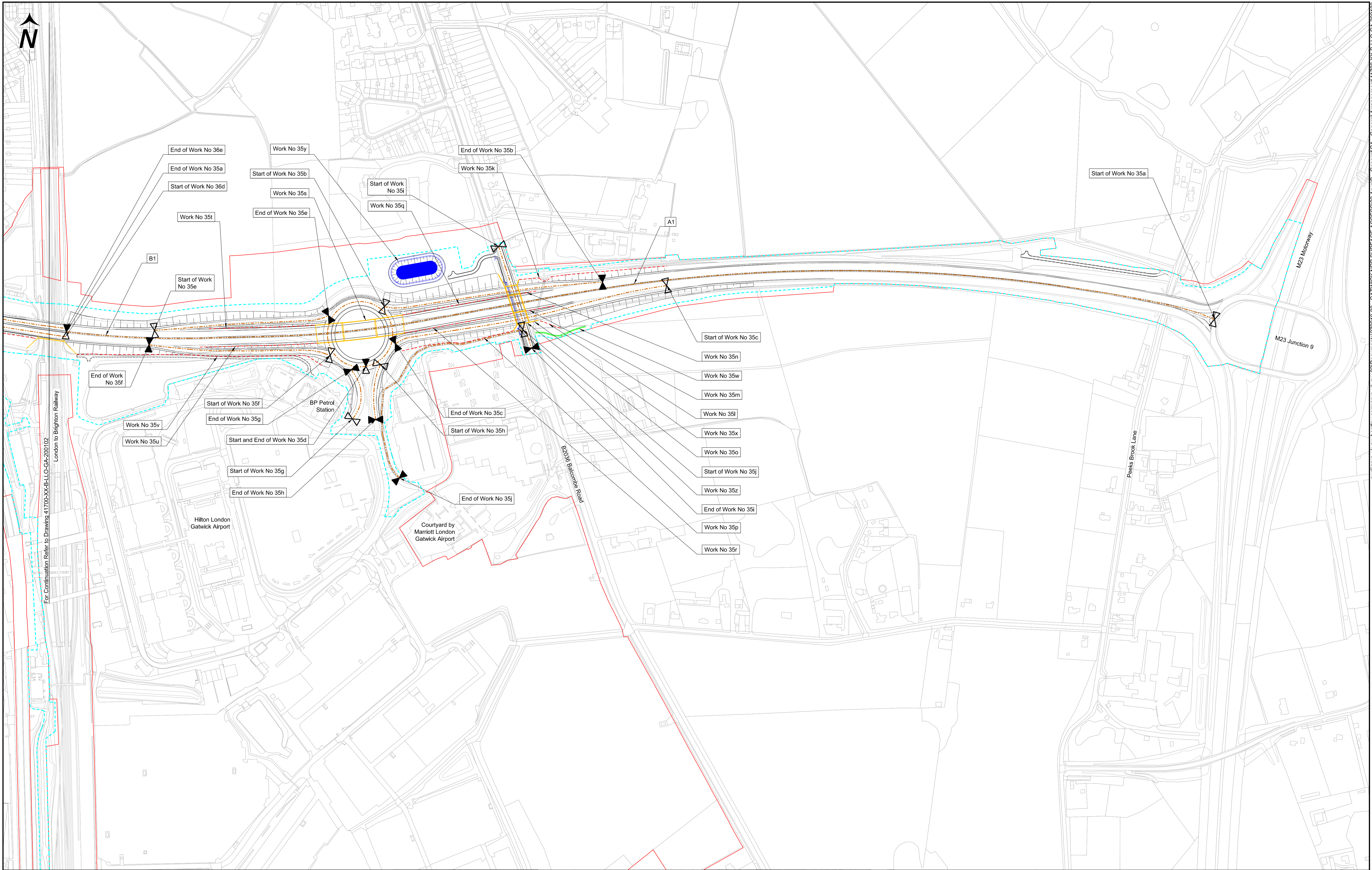
Scale  
0 25 50 75 100 125  
SCALE 1:2500m @ A1

|                   |                           |                                |                                  |
|-------------------|---------------------------|--------------------------------|----------------------------------|
| Checked By<br>JF  | Checked Date<br>11/07/24  | Drawn By<br>NW                 | For Approval<br>Date<br>11/07/24 |
| Approved By<br>DA | Approval Date<br>11/07/24 | Reason for Issue<br>Deadline 7 | Status<br>S4                     |

Project Code-Location-Discipline-Volume-Type-Unique Number  
**41700- XX -B- LLO- GA - 200102**

Revision  
**P02**

p:\a\arup-up-pw-berkeley.com-arup-03\Documents\2791015-00 - GATWICK NRP SURFACE ACCESS\02 ArupIB - General Arrangement\41700-XX-B-LLO-GA-200102  
 For Continuation Refer to Drawing 41700-XX-B-LLO-GA-200103  
 ISO A1 Landscape



- Notes:**
- 1) This drawing shall be read in conjunction with Schedule 1 of the draft Development Consent Order (DCO) and accompanying application documentation.
  - 2) All dimensions, chainage and levels are in meters unless otherwise stated.
  - 3) Only written dimensions shall be used.
  - 4) This drawing set illustrates the extents of the proposed works associated with Work Nos. 35, 36 and 37 only.

**Legend:**

|  |                                     |  |                   |  |                               |
|--|-------------------------------------|--|-------------------|--|-------------------------------|
|  | Order Limits                        |  | Land Ditch        |  | Bridge Structure              |
|  | Linear Work Centre Line             |  | Culvert           |  | Retaining Wall                |
|  | Surface Access Works Lateral Limits |  | Existing Culvert  |  | Start of Linear Works         |
|  | Preliminary Scheme Design           |  | Attenuation Basin |  | End of Linear Works           |
|  |                                     |  | Attenuation Pond  |  | Start and End of Linear Works |

© Crown copyright and database right. Ordnance Survey 100020071

|     |                           |                      |    |     |     |
|-----|---------------------------|----------------------|----|-----|-----|
| P01 | 1 <sup>st</sup> July 2023 | DCO Application      | NW | JF  | DA  |
| P02 | 8 <sup>th</sup> June 2024 | Deadline 5           | EH | JF  | DA  |
| Rev | Date                      | Revision Description | Dm | Chk | App |



Project Name  
**Gatwick Airport Northern Runway Project**

Title  
**Parameter Plans  
Surface Access Highways  
APFP Regulations 5(2)(j)  
Sheet 2**

Scale  
0 25 50 75 100 125  
SCALE 1:2500m @ A1

|             |               |                  |              |
|-------------|---------------|------------------|--------------|
| Checked By  | Checked Date  | Drawn By         | For Approval |
| JF          | 30/05/24      | EH               | For Approval |
| Approved By | Approval Date | Reason for Issue | Status       |
| DA          | 30/05/24      | DCO Submission   | S4           |

Project Code-Location-Discipline-Volume-Type-Unique Number  
**41700- XX -B- LLO- GA - 200103**

Revision  
**P02**